

KEITH JOHNSTON'S

SCHOOL

CLASSICAL ATLAS

W. BLACKWOOD & SONS

EDINBURGH AND LONDON

# SCHOOL ATLASES

BY ALEX. KEITH JOHNSTON,

LL.D. F.R.S.E. F.R.G.S. F.G.S.

Geographer to Her Majesty for Scotland, Author of the Royal and Physical Atlases, &c.

## NEW EDITIONS.

ENLARGED AND BROUGHT DOWN TO PRESENT TIME.

I.

### PHYSICAL GEOGRAPHY, Illustrating, in a Series of Original

Designs, the elementary facts of GEOLOGY, HYDROLOGY, METEOROLOGY, and NATURAL HISTORY. In this Atlas of Physical Geography the subject is treated in a more simple and elementary manner than in the previous works of the Author—the object being to convey broad and general ideas on the form and structure of our Planet, and the principal phenomena affecting its outer crust. Its plan is to proceed systematically, from a representation of the Oceans, Lakes, Rivers, Mountain-Chains, Tablelands, Plains, and Valleys, of the different portions of the Globe, and the distribution of Earthquakes, Volcanoes, Heat, Rain, and Wind—by which its surface is modified—to its actual occupation by the various Races, Families, and Species of Plants, Animals, and Man. Containing 20 Plates, drawn with the greatest care, and Printed in Colours, with Explanatory Text. Imperial Octavo, half-bound, 12s. 6d.

II.

### CLASSICAL GEOGRAPHY, Comprising, in 23 Plates, Maps and

Plans of all the important Countries and Localities referred to by Classical Authors, constructed from the best materials, and embodying the results of the most recent investigations, accompanied by a complete INDEX of PLACES, in which the proper quantities of the Syllables are marked by T. HARVEY and E. WORSLEY, MM.A. Oxon. Imperial Octavo, half-bound, 12s. 6d.

#### OPINIONS OF THE PRESS.

“ We have received a new and enlarged edition of the ‘ School Atlas of Classical Geography,’ by Alex. Keith Johnston, with additional maps and names, a complete index, with modern equivalents, and the special attraction of Mr Gladstone’s co-operation, who not only placed at the editor’s disposal the illustrations to his work on Homer, but enhanced the favour by revising the proof-sheets of the plates and text, as adapted for this Atlas—certainly the most complete work of the kind.”—*Spectator*.

“ The recently published edition of Mr A. Keith Johnston’s ‘ Atlas of Classical Geography ’ is so much enlarged and improved as to be virtually a new work, surpassing anything else of the kind extant, both in utility and beauty. A more complete and in every way satisfactory companion to the study of ancient history and geography need hardly be desired. The maps are most carefully delineated, with a strict accuracy, extending even to the minutest details, the lines being very distinct, and the names, even when necessarily crowded, always easily legible. In short, there is a delicate finish of execution about the whole, which is at once gratifying to the eye and instructive to the mind.”—*Athenæum*.

III.

### GENERAL AND DESCRIPTIVE GEOGRAPHY, Exhibiting

the actual and comparative Extent of all the Countries in the World; with their present Political Divisions. Constructed with a special view to the purposes of sound instruction, and presenting the following new features:—1, Enlarged Size, and consequent Distinctness of Plan.—2, The most Recent Improvements in Geography.—3, A Uniform Distinction in Colour between Land and Water.—4, Great Clearness, Uniformity, and Accuracy of Colouring.—5, A ready way of Comparing Relative Areas by means of Scales.—6, The insertion of the Corresponding Latitudes of Countries, Towns, &c.—7, References to Colonial Possessions, &c., by Figures and Notes.—8, Index.

A New Edition, with Enlarged Maps of Scotland, Ireland, and Switzerland; and a Map of Palestine. Twenty-six Maps. Imperial Octavo, half-bound, 12s. 6d.

IV.

### ASTRONOMY; Comprising, in Twenty-one Plates, a complete

Series of Illustrations of the Heavenly Bodies, drawn with the greatest care, and printed in Colours, from Original and Authentic Materials. With an ELEMENTARY SURVEY OF THE HEAVENS, designed as an accompaniment to this Atlas. By ROBERT GRANT, M.A. LL.D. F.R.S. F.R.A.S., Professor of Astronomy and Director of the Observatory in the University of Glasgow. A New and Enlarged Edition. Imperial Octavo, half-bound, 12s. 6d.

#### CONTENTS.

PLATE 1. THE CELESTIAL SPHERE—REFRACTION, PARALLAX, ABERRATION—PHASES OF THE MOON—PHASES OF THE INFERIOR PLANETS.—2. DAY AND NIGHT—THE SEASONS—NEAP TIDES—SPRING TIDES.—3. THE SUN AND THE SOLAR SPOTS—THE ZODIACAL LIGHT, &c.—4. MAP OF THE MOON—PHASES OF THE MOON, &c.—5. SOLAR ECLIPSES.—6. LUNAR ECLIPSES.—7 AND 8. THE SOLAR SYSTEM.—9. SATURN, MARS, JUPITER AND HIS SATEL-

LITES.—10. COMETS.—11. THE STARS, THE MILKY WAY, DOUBLE STARS, COLOURS OF THE STARS.—12. NEBULÆ.—13. TRACK OF METEORS 1866—PRISMATIC SPECTRA OF DO.—14. SPECTRUM ANALYSIS APPLIED TO THE SUN AND STARS.—15 TO 20 INCLUSIVE. SIX MAPS OF THE STARS—ECLIPTIC CHARTS—APPARENT PATHS OF THE PLANETS VENUS, MARS, ETC.

Separate Maps of the Physical, Classical, and General Atlases, each, . . . . . 6d.  
“ of the Astronomical Atlas, each, . . . . . 8d.

V.

### ELEMENTARY ATLAS OF GENERAL AND DESCRIPTIVE

GEOGRAPHY, for the use of Junior Classes; including a MAP OF CANAAN and PALESTINE, and a GENERAL INDEX. Price 5s. half-bound, in Octavo.

VI.


### TWELVE OUTLINE PROJECTIONS, corresponding in Scale

with the Plates of Keith Johnston’s General School Atlas—viz., EUROPE, ASIA, AFRICA, NORTH AMERICA, SOUTH AMERICA, ENGLAND, SCOTLAND, IRELAND, FRANCE, SPAIN, ITALY, PALESTINE. Price 2s. 6d. Single Projections, 3d. each.

# NEW WORKS ON GEOGRAPHY

BY THE

REV. ALEX. MACKAY, LL.D. F.R.G.S.



I.

## A MANUAL OF MODERN GEOGRAPHY, Mathematical, Physical, AND POLITICAL. With a copious Index. Crown 8vo, pp. 760, price 7s. 6d. neatly bound.

This **Manual**—the result of many years' unremitting application—is specially adapted for the use of teachers, advanced classes, candidates for the Civil Service, and proficients in geography generally.

“Of all the Manuals on Geography that have come under our notice, we place the one whose title is given above in the first rank. For fulness of information, for knowledge of method in arrangement, for the manner in which the details are handled, we know of no work that can, in these respects, compete with Mr Mackay's ‘Manual.’”—*English Journal of Education*.

“In the two essential points of completeness and compactness, this is by far the best geographical Manual with which we are acquainted.”—*Spectator*.

II.

TENTH THOUSAND.

## ELEMENTS OF MODERN GEOGRAPHY, for the use of Junior CLASSES. Crown 8vo, cloth, pp. 304, price 3s.

The **Elements** form a careful condensation of the Author's ‘Manual,’ the order of arrangement being the same, the river-systems of the globe playing the same conspicuous part, the pronunciation being given, and the results of the latest census being uniformly exhibited. This volume is now extensively introduced into many of the best schools in the kingdom.

**Sir RODERICK IMPEY MURCHISON, K.C.B.,** President of the Royal Geographical Society, in his Anniversary Address, 23d May 1864, says:—“Among the elementary publications, I may direct attention to a useful little work, by the Rev. Alexander Mackay, entitled ‘Elements of Modern Geography’ (Blackwood and Sons). In a former Address I ventured to commend the ‘Manual of Geography’ by the same author; and the present production is an improved and careful epitome of that work, which can be recommended as a text-book to be used in the educational establishments of the country. I cannot but admire the assiduity and research displayed in the preparation of this elementary treatise.”

**A. KEITH JOHNSTON, LL.D. F.R.S.E. F.R.G.S.,** H.M. Geographer for Scotland, Author of the ‘Physical Atlas,’ &c. &c.—“There is no work of the kind, in the English or any other language, known to me, which comes so near my *ideal* of perfection in a school-book, on the important subject of which it treats. In arrangement, style, selection of matter, clearness, and thorough accuracy of statement, it is without a rival; and knowing, as I do, the vast amount of labour and research you bestowed on its production, I trust it will be so appreciated as to insure, by an extensive sale, a well-merited reward.”

**Dr LEONHARD SCHMITZ, Rector of the High School of Edinburgh.**—“It appears to me that your book, in its truly scientific character, as well as in the richness, correctness, and interest of its information, far surpasses all similar books with which I am acquainted.”

“The best Geography we have ever met with.”—*Spectator*.

“Full of sound information, including the results of the most recent investigations, such as those of Captain Speke in Africa, and in every respect corresponding to the actual state of geographical knowledge, both physical and political.”—*Athenæum*.

“These ‘Elements,’ simple as they appear in their present form, could only have been written by one who had made the facts of geography the subject of long and profound study. . . . The order and arrangement of the volume is superior to that of any other one likely to come into comparison with it, and immensely increases its utility.”—*Daily News*.

“One of the best, one of the very good school-books of geography in existence. To accuracy and freshness of matter, it adds terseness of style and clearness of arrangement.”—*Museum*.

III.

TWENTY-FIFTH THOUSAND.

## OUTLINES OF MODERN GEOGRAPHY: A Book for Beginners.

18mo, pp. 112, price 1s.

These **Outlines**—in many respects an epitome of the Author's ‘Elements’—are carefully prepared to meet the wants of beginners. The arrangement is the same as in the Author's larger works; minute details are avoided, the broad outlines are graphically presented, the accentuation marked, and the most recent changes in political geography exhibited.

IV.

NINETEENTH THOUSAND.

## FIRST STEPS IN GEOGRAPHY. 18mo, pp. 56, price 4d., or 6d. in cloth.

V.

## GEOGRAPHY OF THE BRITISH EMPIRE. For Young CHILDREN. Sewed, price 3d.

NEW ATLAS BY KEITH JOHNSTON.

FOR TUTORS AND PUPIL-TEACHERS.

## THE HANDY ROYAL ATLAS.

BY

ALEX. KEITH JOHNSTON, LL.D., ETC.,

AUTHOR OF THE 'ROYAL ATLAS,' THE 'PHYSICAL ATLAS,' ETC.

45 MAPS CLEARLY PRINTED AND CAREFULLY COLOURED, WITH GENERAL INDEX.

Imperial Quarto, price £2, 12s. 6d., half-bound morocco.

---

This work has been constructed for the purpose of placing in the hands of the public a useful and thoroughly accurate ATLAS of Maps of Modern Geography, in a convenient form, and at a moderate price. It is based on the '**Royal Atlas**,' by the same Author; and, in so far as the scale permits, it comprises many of the excellences which its prototype is acknowledged to possess. The aim has been to make the book strictly what its name implies, a **Handy Atlas**—a valuable substitute for the 'Royal,' where that is too bulky or too expensive to find a place, a needful auxiliary to the junior branches of families, and a *vade mecum* to the tutor and the pupil-teacher.

### OPINIONS OF THE PRESS.

"Is probably the best work of the kind now published."—*Times*.

"Not only are the present territorial adjustments duly registered in all these maps, but the latest discoveries in Central Asia, in Africa, and America have been delineated with laborious fidelity. Indeed the ample illustration of recent discovery, and of the great groups of dependencies on the British Crown, renders Dr Johnston's the best of all Atlases for English use."—*Pall Mall Gazette*.

"He has given us in a portable form geography posted to the last discovery and the last Revolution."—*Saturday Review*.

"This is Mr Keith Johnston's admirable Royal Atlas diminished in bulk and scale so as to be, perhaps, fairly entitled to the name of 'handy,' but still not so much diminished but what it constitutes an accurate and useful general Atlas for ordinary households."—*Spectator*.

"Thus we are inclined to give Mr Alexander Keith Johnston every credit for the production of a handy and at the same time accurate and excellent Atlas, and bringing within reach of every one the advantages without the bulk of his admirable Royal Atlas."—*Examiner*.


"The 'Handy Atlas' is thoroughly deserving of its name. Not only does it contain the latest information, but its size and arrangement render it perfect as a book of reference."—*Standard*.

"It presents to the public, in a convenient form and at a very moderate price, a thoroughly accurate Atlas of Modern Geography."—*Observer*.

---

WILLIAM BLACKWOOD AND SONS, EDINBURGH AND LONDON.

TG(TBC) fol.  
JOHNSON



37131054910534



*R. H. Walker*

# SCHOOL ATLAS

OF

# CLASSICAL GEOGRAPHY

COMPRISING, IN TWENTY-THREE PLATES

MAPS AND PLANS OF ALL THE IMPORTANT COUNTRIES AND LOCALITIES REFERRED TO BY  
CLASSICAL AUTHORS, CONSTRUCTED FROM THE BEST MATERIALS, AND EMBODYING  
THE RESULTS OF THE MOST RECENT INVESTIGATIONS

BY

ALEX. KEITH JOHNSTON

LL.D. F.R.S.E. F.R.G.S.

AUTHOR OF 'THE ROYAL ATLAS,' THE 'PHYSICAL ATLAS,' THE 'DICTIONARY OF GEOGRAPHY,' ETC.

WITH

A COMPLETE INDEX OF PLACES

IN WHICH THE PROPER QUANTITIES OF THE SYLLABLES ARE MARKED BY T. HARVEY, M.A. OXON.  
AND E. WORSLEY, MAGD. COLL., OXFORD

A NEW AND ENLARGED EDITION

WILLIAM BLACKWOOD AND SONS

EDINBURGH AND LONDON

MDCCCLXVII





## P R E F A C E .

RECENT researches and investigations have so widely extended and modified our knowledge of Classical Geography, as to demand the construction of an entirely new series of Maps—those now in use being, in many respects, inadequate to the educational requirements of the age.

For this Atlas the best materials only have been used, and every name it contains has, previously to its adoption, been subjected to a critical examination. The plan of the work is in so far historical that it embraces all the countries known to the ancients, from the earliest dawn of history to the irruption of the barbarians on the fall of the Western Roman Empire, and in some cases the same country is represented at different periods of time.

Uniformity of scale has been preserved so far as practicable: Thus Hispania, Gallia, Germania, Pannonia, Dacia, &c., are each constructed on a scale of seventy miles to an inch; Italia, as requiring a greater number of names, on the larger scale of fifty miles to an inch; and Græcia, for the same reason, on that of thirty-five miles to an inch. The Grecian Archipelago, and the contiguous countries of Asia Minor, are delineated on the same scale. The other countries of Asia and those of Africa, being of less importance classically, are constructed on a much smaller scale. The more interesting portions of country are represented on an extended scale in corner Maps; while plans of cities and sites of battles are appended wherever space permitted. All waters, and the names referring to them, are printed in blue; and the colours are produced by the same process which has proved so satisfactory in the Physical and General School Atlases. The Maps are projected on the meridian of Greenwich; but, for the sake of easy reference, the longitude of Ferro is inserted on their upper margins.

In selecting and arranging the subject-matter, as well as in determining the nature and extent of the requisite information, the Author has been aided by the opinions of the Rev. John Hannah, D.C.L. Oxon., F.R.S.E.; Mr T. Harvey, M.A. Oxon.; and of many other eminent Classical Scholars to whom he submitted his plan, and for whose apposite remarks and suggestions he gladly embraces this opportunity of returning his sincere thanks.

---


## P R E F A C E T O S E C O N D E D I T I O N .

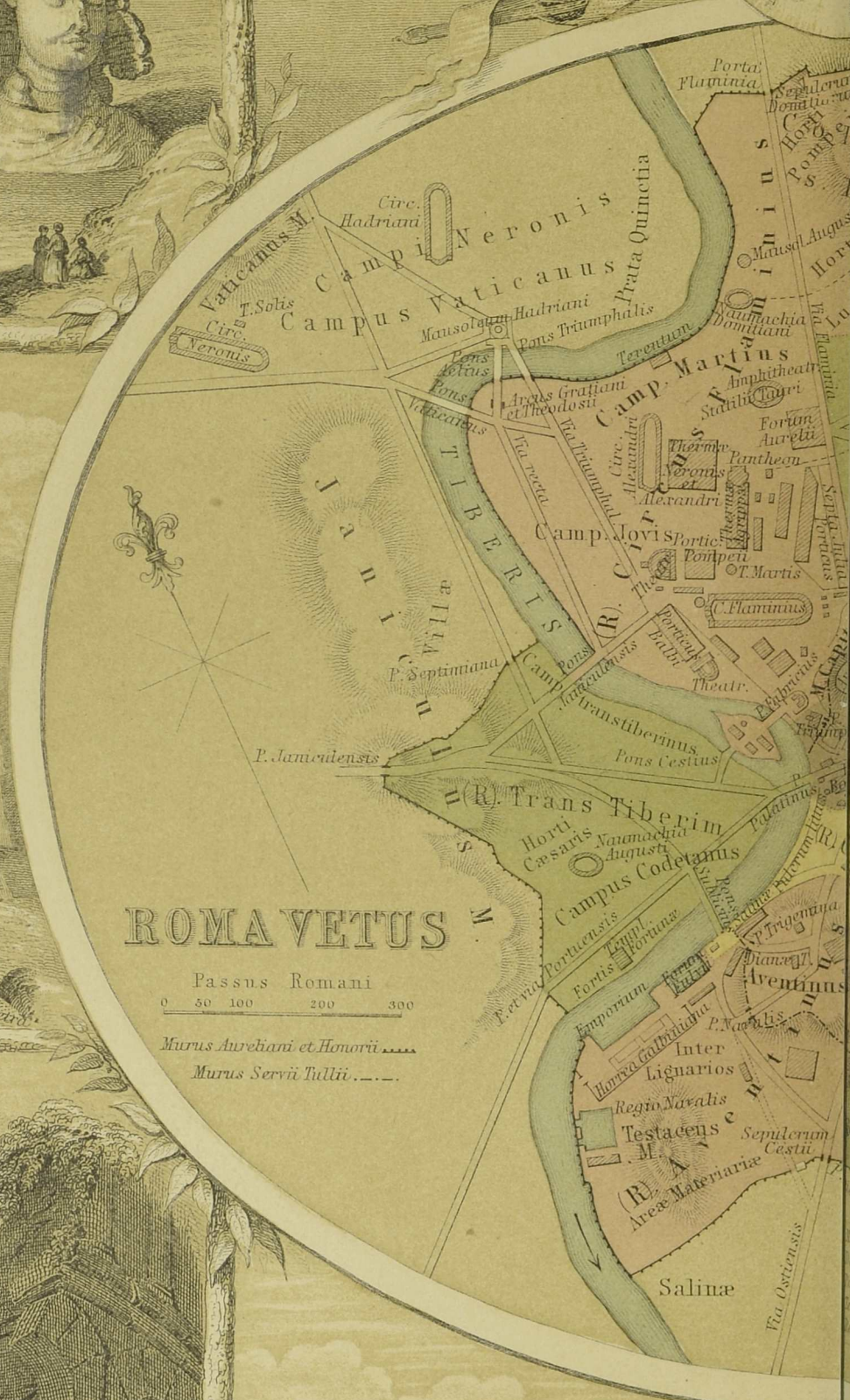

THE number of names inserted in the First Edition of this Work having been considered insufficient for the higher classes of students, the Author resolved to supply the deficiency by a careful selection of such additional names as would render it at once a complete guide to the student of Classical Geography, and a valuable companion to the general reader of Ancient History. In this he has been assisted by eminent scholars, and the result will, he trusts, be found satisfactory to all who honour him by its adoption in the class-room or the library. The additions are so extensive and important, as to render this substantially a new Work—the most complete of its kind in general use. These comprise, besides very large additions to the former Plates, A New MAP OF THE WORLD AS KNOWN TO THE ANCIENTS; A New and Enlarged MAP OF THE PELOPONNESUS, ATTICA, &c.; A MAP OF THE OUTER GEOGRAPHY OF THE ODYSSEY. For the last of these, as well as for the matter printed in *red* on Plates XIII. and XV., the Author is indebted to the Right Hon. W. E. GLADSTONE, who not only placed at his disposal the illustrations to his most interesting work, 'Homer and the Homeric Age,' but enhanced the favour by revising the proof-sheets of the plates and text, as adapted for this Atlas. The new names inserted in the former Maps have been engraved in a smaller letter, leaving the more important places prominent for the advantage of junior classes. A complex Index to the whole is given, with the geographical position of every place where possible, its modern equivalent wherever ascertained, and the accentuation of the name carefully marked.


## C O N T E N T S.

---


1. PLAN OF ROME, AND ILLUSTRATIONS OF CLASSICAL SITES.
  2. THE WORLD AS KNOWN TO THE ANCIENTS.
  3. MAP OF THE OUTER GEOGRAPHY OF THE ODYSSEY.
  4. ORBIS VETERIBUS NOTUS (ET ORB. HOMERI, HECATEI, DEMOCRITI, STRABONIS, HERODOTI, PTOLEMÆI).
  5. HISPANIA.
  6. GALLIA.
  7. BRITANNIA (ET BRITANNIA STRABONIS, PTOLEMÆI, ETC.)
  8. GERMANIA, VINDELICIA, ETC.
  9. PANNONIA, DACIA, ETC.
  10. ITALIA SUPERIOR ET CORSICA.
  11. ITALIA INFERIOR, SICILIA, ET SARDINIA (ET CAMPANIA, SYRACUSÆ, ETC.)
  12. IMPERIUM ROMANUM (ET IMP. ROM. OCCIDENTALE ET ORIENTALE).
  13. GRÆCIA (ET ATHENE, MARATHON, THERMOPYLÆ, ETC.)
  14. PELOPONNESUS, ATTICA, BÆOTIA, PHOCIS, ÆTOLIA, ET ACARNANIA.
  15. GRÆCIA A BELLO PELOPONNESIACO USQUE AD PHILIPPUM II. (ET MANTINEA, LEUCTRA, PLATÆA).
  16. ASIA MINOR (ET BOSPORUS, TROAS, IONIA, ETC.)
  17. SYRIA ET PALÆSTINA (ET HIEROSOLYMA, ETC.)
  18. ARMENIA, MESOPOTAMIA, BABYLONIA, ETC. (ET ITER XENOPHONTIS).
  19. REGNUM ALEXANDRI MAGNI (ET GRANICUS, ISSUS, ARBELA).
  20. PERSIA ET INDIA (ET INDIA PTOLEMÆI).
  21. ÆGYPTUS, ARABIA, ET ÆTHIOPIA (ET ÆGYPTUS INFERIOR).
  22. AFRICA (ET CARTHAGO, ALEXANDRIA, NUMIDIA, ET AFRICA PROPRIA).
  23. EUROPE (SHOWING THE GENERAL DIRECTION OF THE BARBARIAN INROADS, ON THE FALL OF THE ROMAN EMPIRE).
- INDEX.











CLASSICAL GEOGRAPHY

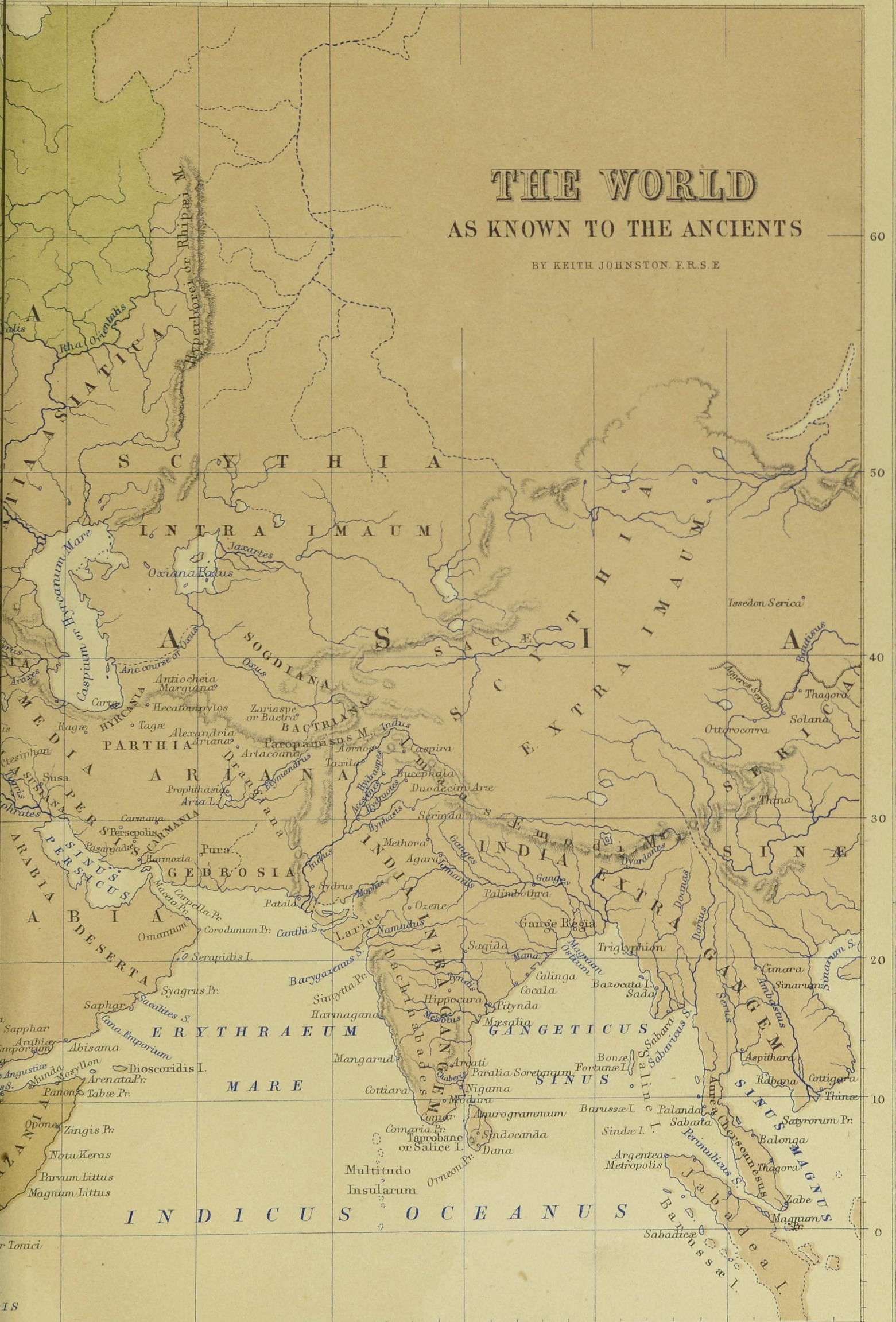





70 80 90 100 110 120

# THE WORLD AS KNOWN TO THE ANCIENTS

BY KEITH JOHNSTON, F.R.S.E.





# THE GEOGRAPHY OF HOMER.

## ILIAD.

THE Geography of Homer embraces an inner or known, and an outer or imagined world.

The description of the various districts in Greece which furnished contingents to the forces that destroyed Troy, as given in the Second Book of the Iliad, belongs to the first-mentioned. This Catalogue, as it is called, was held by the Greeks of after ages as the great and only systematic record of the national claims of the respective States. The Athenians appealed to it in justification of their right to a prominent position in the great Persian war.

The red lines in the Maps of Greece are intended to explain this portion of the Homeric geography. The three principal divisions of the Catalogue would appear to lie as follows:—

Continental Greece south of Mount Ceta, Plate 13, including the middle and southern divisions, with the islands immediately adjacent. This section furnished sixteen contingents (Il. ii., 494-664).

Insular Greece, from Crete to Calydnæ (N.W. of Cos), Plate 15. These islands furnished four contingents (645-680).

Thessalian Greece, from Ceta and Otheys in the south to Olympus in the north. This district furnished nine contingents (681-759).

The purpose of the poet, in this seemingly arbitrary arrangement, would appear to be to aid the memory in recitation, the different parts each suggesting by association what was to follow. He naturally begins with the middle section, because it not only supplied the largest number of ships and men, and nearly all the greatest commanders, but also as it contained the seat of sovereignty and supplied the forces of the chief of the army.

In making each district of territory lead him on to the next, he observes these two rules: He never passes over an intervening territory, though he may cross a strait or a gulf. He throws the several States into curvilinear or other figures round the arc or along the line of which his recollection moves from point to point.

The first section is divided into two figures—the one elliptical, the other a zigzag. The ellipse includes nine, the zigzag seven contingents.

The second section—the insular division of the Catalogue—contains but one; the third figure, two.

The extension of the line into continental Greece is intended merely to show the relation of this section to the first and the third.

Thessaly, like Southern Greece, is divided into two figures—the one curvilinear, the other zigzag. It furnishes nine contingents, best described by the names of the leaders. The first forms an incomplete circle; four of the others are connected by a zigzag line, such as was used in Southern Greece. The dominions of Eurypylos, Mr Gladstone regards as conterminous with those of Polypœtus.

The numerals along the lines, with the names at the side of the Maps, complete the explanation of this portion of the Catalogue.

The description of the Trojan army begins at line 816. It is shorter, and more limited in scope, containing no specification of the forces. Much information is given occasionally of the products of the various countries; but there is wanting that personal knowledge on

the part of the poet which renders his account of the Greek continent and islands so graphic and full of interest.

The geographical distribution of the Trojan contingents is very simple. The poet follows a single line of States along the European and Asiatic coasts. He begins with the Trojans proper, giving the first place to the troops of Ilion itself, the next to the Dardan forces, and the last to the other contingents of the Troad.

The European allies follow these; after them come those of Asia, north and south of the Troad; Sarpedon and Glaucus, with their Lycians, closing the whole array.

## ODYSSEY.

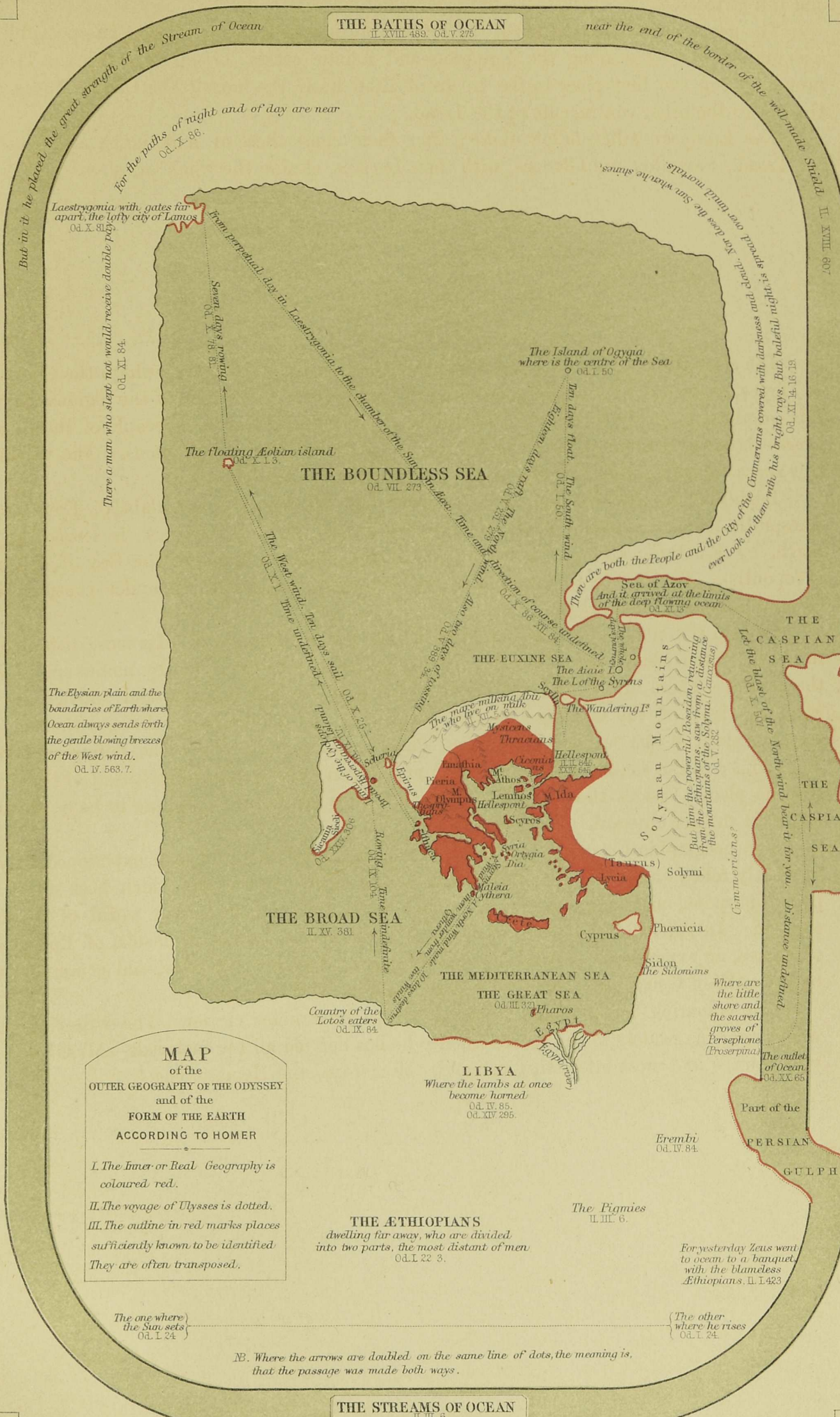
The countries mentioned in the Catalogue of the Iliad were, with perhaps the exception of Thrace, contained within the poet's known world. His knowledge of the regions beyond this—derived probably through the Phœnicians, the most adventurous people of these early times—becomes fainter as they recede, till at length it is wholly fabulous. The whole of this space we may divide into two zones—an intermediate and an outer.

Beginning in the west and north-west, we find Sicania (Upper Calabria), Epirus, and Thesprotia mark the points of the intermediate zone. A similar purpose is served, to the north, by Emathia; and to the north-east, by the northern shore of the Sea of Marmara (Propontis). Turning to the south-east, we encounter, in the region under consideration, Cyprus, Phœnicia, and Egypt.

Beyond the boundaries thus indicated lies the poet's outer world. Its most distant limit in his mind was the stream of Ocean. Its inner line may be expressed by points specified in the poems. These are, in the south, the country of the Lotus-Eaters and Libya; on the west, the land of the Cyclops; to the north-west, the mare-milking Abii, with the Bosphorus or strait of the wandering islands. Passing eastwards, we have the Solymi and their mountains; in the south-east, the Erembi; and beyond these the widely-spread Æthiopians. All the places, besides these, visited by Ulysses after the Lotus-Eaters, are to be regarded as lying yet further outward.

The geographical statements of Homer, within the sphere of his own experience, may be implicitly relied on as accurate; but all else he has treated in the way which best suited his poetic purpose, analysing his materials, and recombining them into a world of his own creation. In particular, he has placed to the north of the Italian peninsula, of Epirus, and of Thrace, an expanse not of land but of sea, connected with the Euxine, and communicating by the gulfs of Genoa and Venice with the Southern Mediterranean.

The colouring of the Maps will make these brief notes clearer. The writer of them would refer his readers to the source whence he has derived all his materials—Mr Gladstone's very learned and most interesting volumes, 'Homer and the Homeric Age.'



**MAP**  
of the  
**OUTER GEOGRAPHY OF THE ODYSSEY**  
and of the  
**FORM OF THE EARTH**  
**ACCORDING TO HOMER**

I. The Inner or Real Geography is coloured red.  
II. The voyage of Ulysses is dotted.  
III. The outline in red marks places sufficiently known to be identified. They are often transposed.

The one where the Sun sets  
Od. I. 24

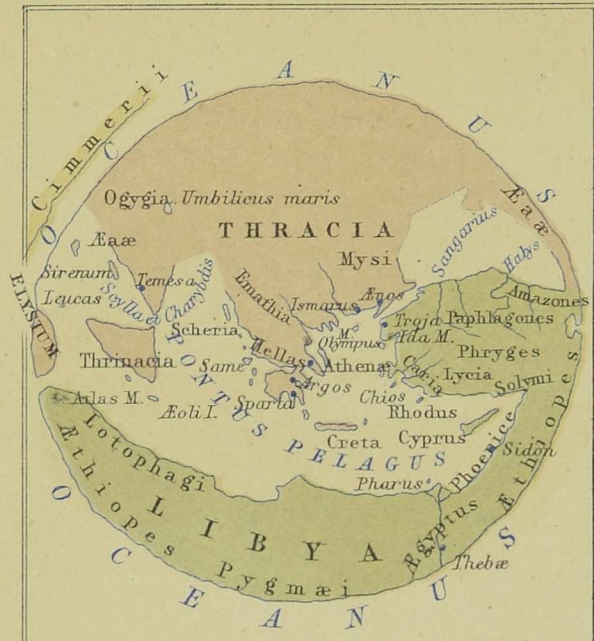
The other where he rises  
Od. I. 24

NB. Where the arrows are doubled on the same line of dots, the meaning is, that the passage was made both ways.

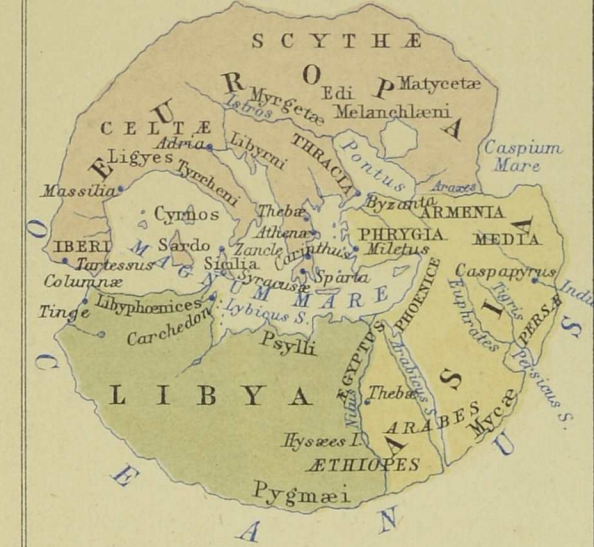
**THE STREAMS OF OCEAN**  
II. III. 6.



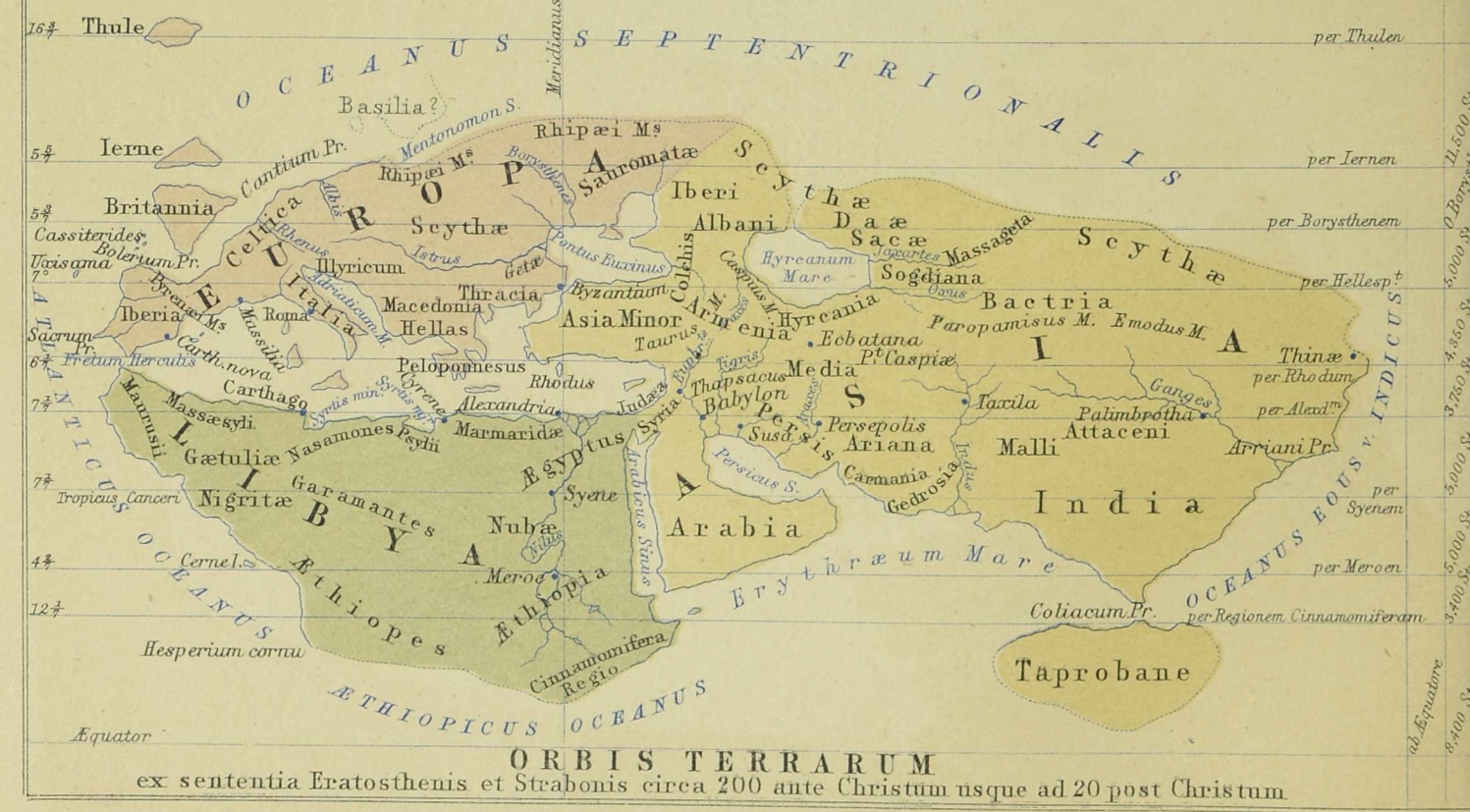




ORBIS TERRARUM ex sententia Homeri 900 ante Christum



ORBIS TERRARUM ex sententia Hecataei circa 500 ante Christum



ORBIS TERRARUM ex sententia Eratosthenis et Strabonis circa 200 ante Christum usque ad 20 post Christum



erro 60 70 80 90 100

# ORBIS TERRARUM

notus usque ad  
ALEXANDRI MAGNI TEMPORA

BY KEITH JOHNSTON, F.R.S.E.



ORBIS TERRARUM  
ex sententia Herodoti  
circa 440 ante Christum



ORBIS TERRARUM  
ex sententia Democriti  
circa 300 ante Christum



ORBIS TERRARUM  
ex sententia Ptolemæi  
circa 160 post Christum







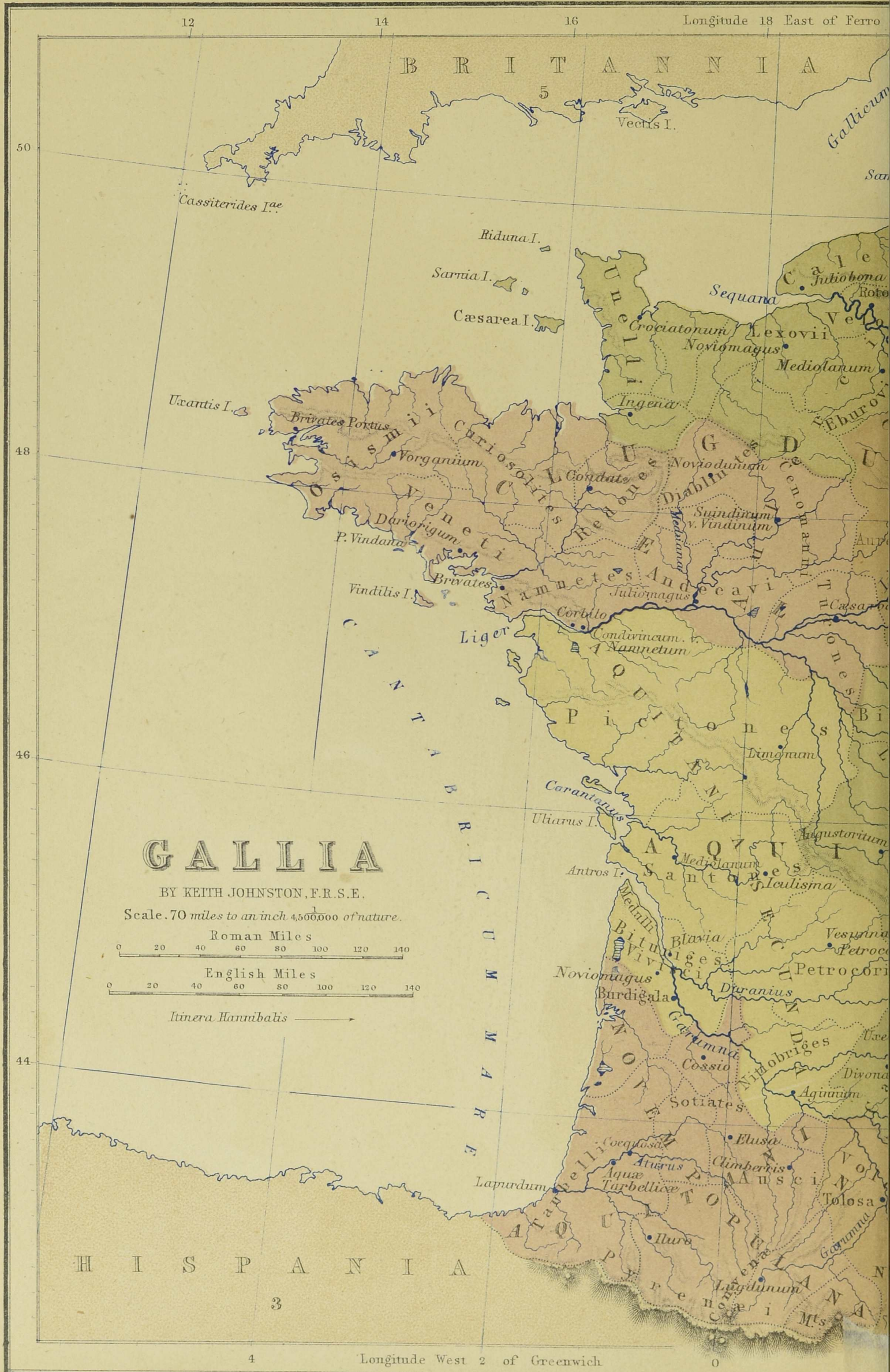


Longitude East 2 of Greenwich

by W & A.K. Johnston Edin<sup>r</sup>











Longitude East 4 of Greenwich

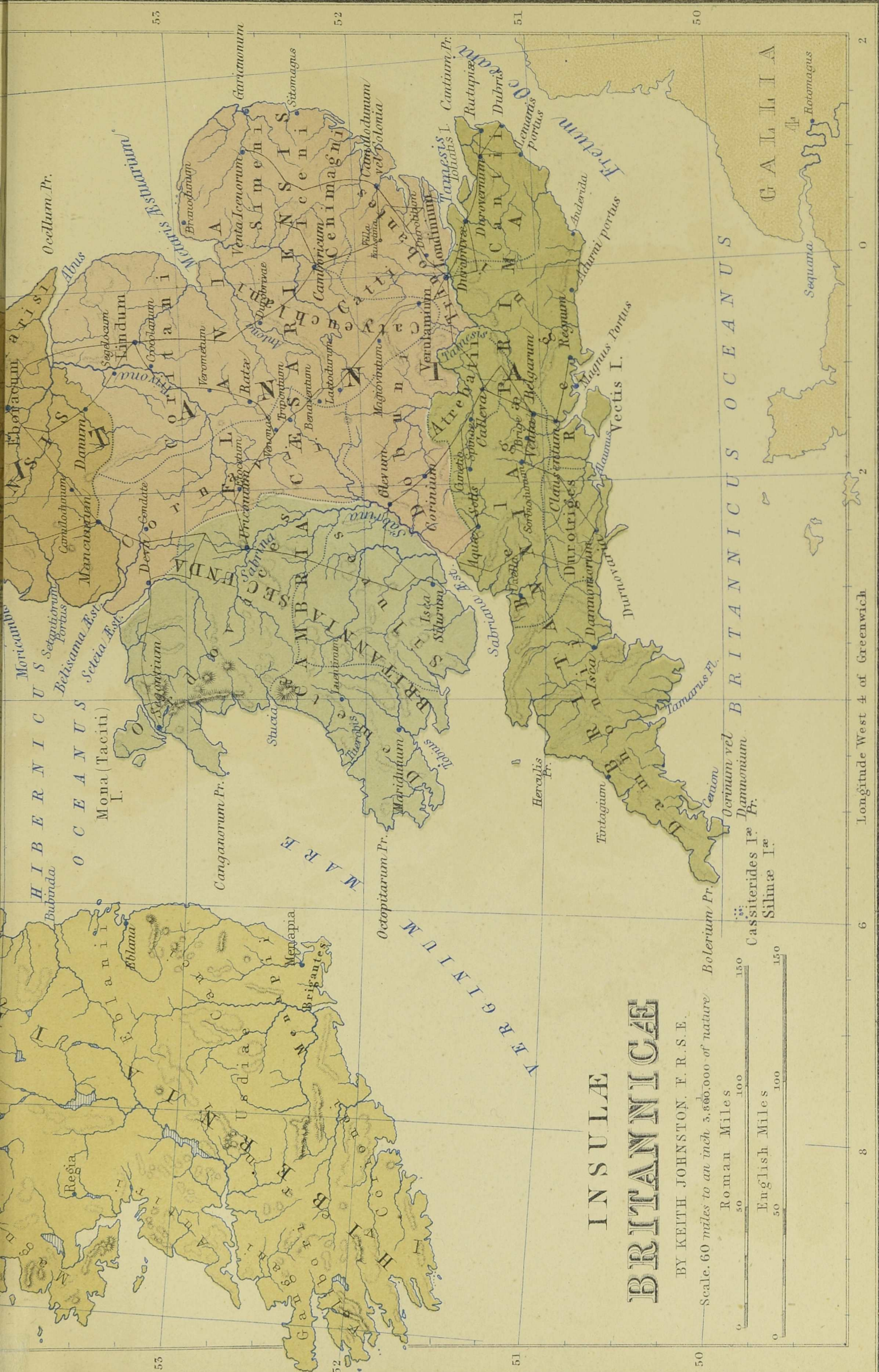
6

8










# INSULÆ BRITANNICÆ

BY KEITH JOHNSTON, F. R. S. E.

Scale, 60 miles to an inch 3,880,000 of nature



Longitude West 4 of Greenwich


Engraved & Printed in Colours

William Blackwood & Sons, Edinburgh & London.

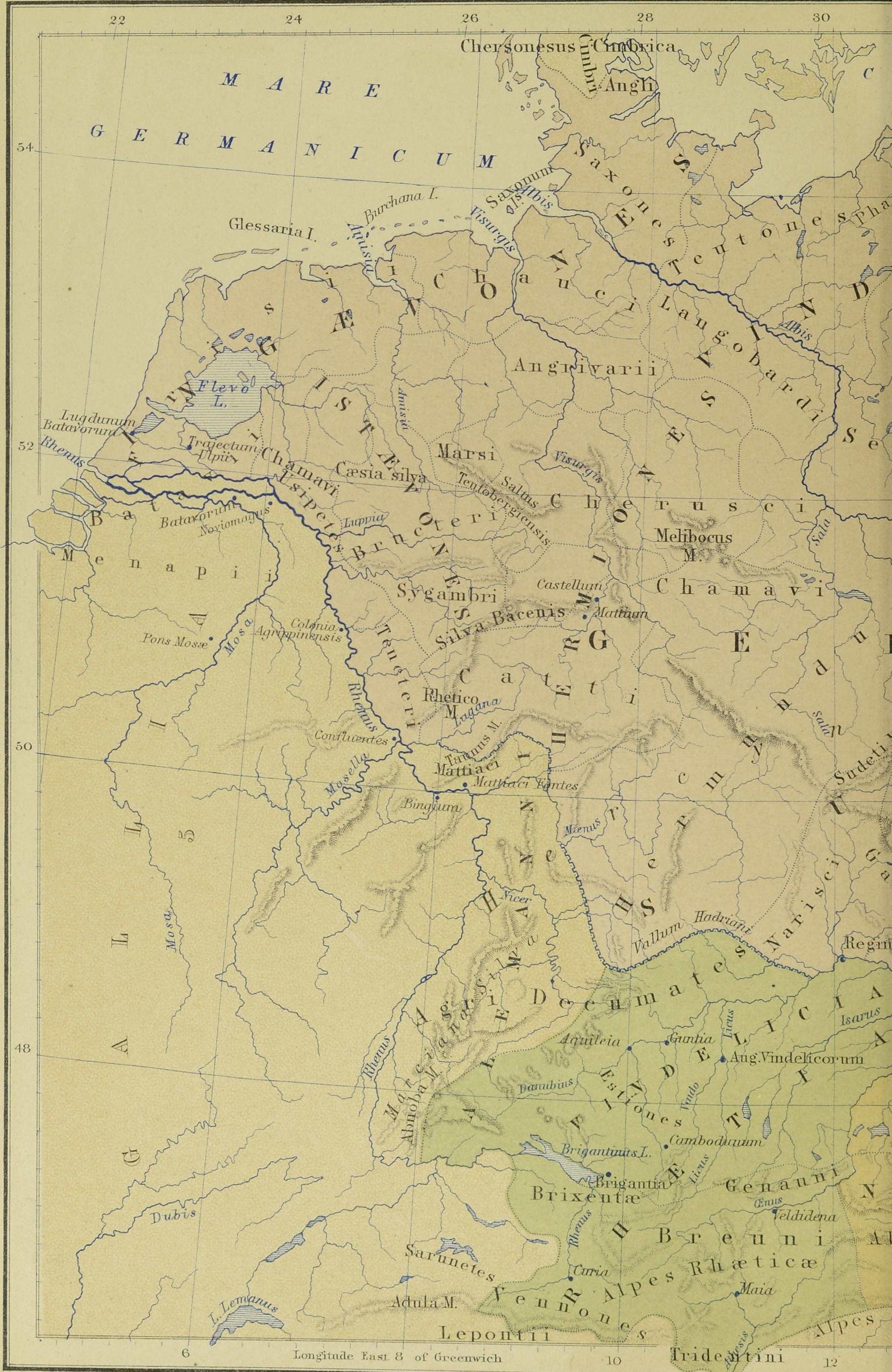
12

by W. & A. Johnston, Edinb.

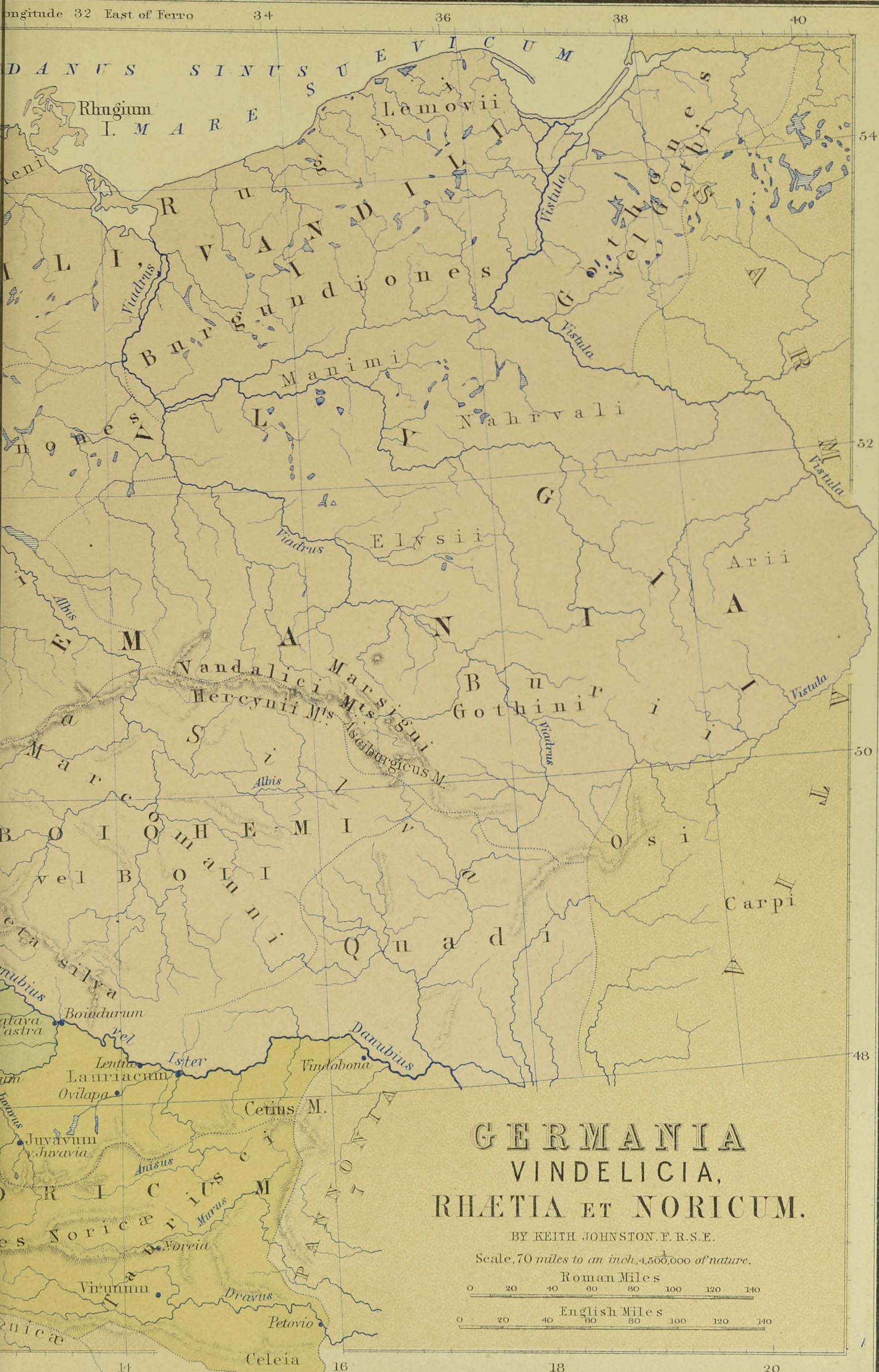




CLASSICAL GEOGRAPHY








# GERMANIA VINDELICIA, RHÆTIA ET NORICUM.

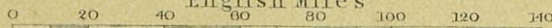
BY KEITH JOHNSTON, F. R. S. E.

Scale, 70 miles to an inch, 1/4,500,000 of nature.

Roman Miles

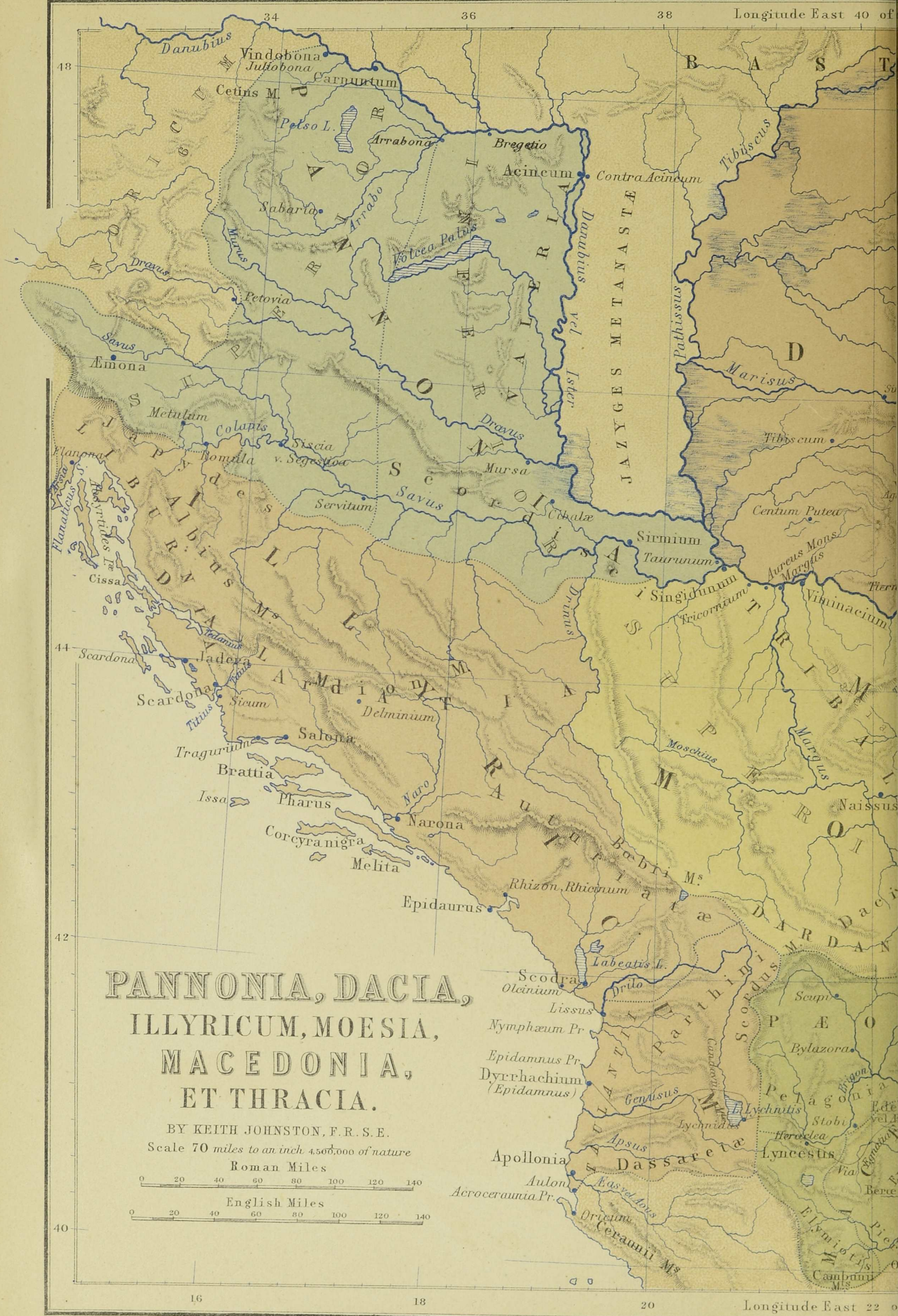


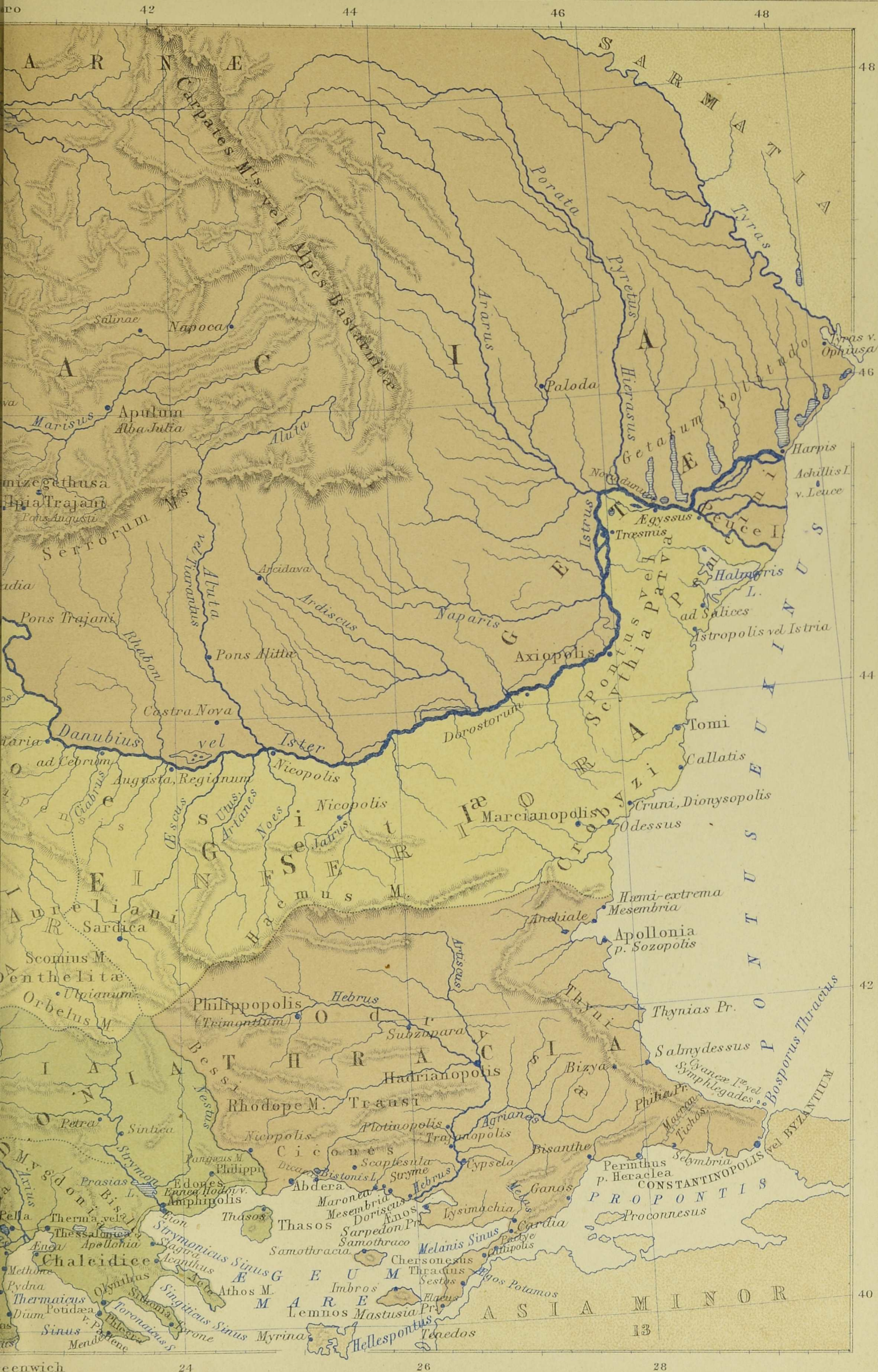
English Miles

















# ITALIA SUPERIOR ET CORSICA

BY KEITH JOHNSTON, F.R.S.E.

Scale 50 miles to an inch  $\frac{1}{3,160,000}$  of nature



Itinera Hannibalis →











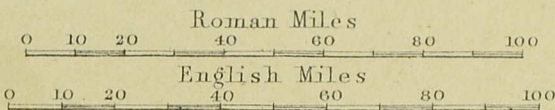
Engraved & Printed in Colours





# ITALIA INFERIOR, SICILIA, ET SARDINIA.

BY KEITH JOHNSTON, F.R.S.E.

Scale 50 miles to an inch 3,160,000 of Nature.

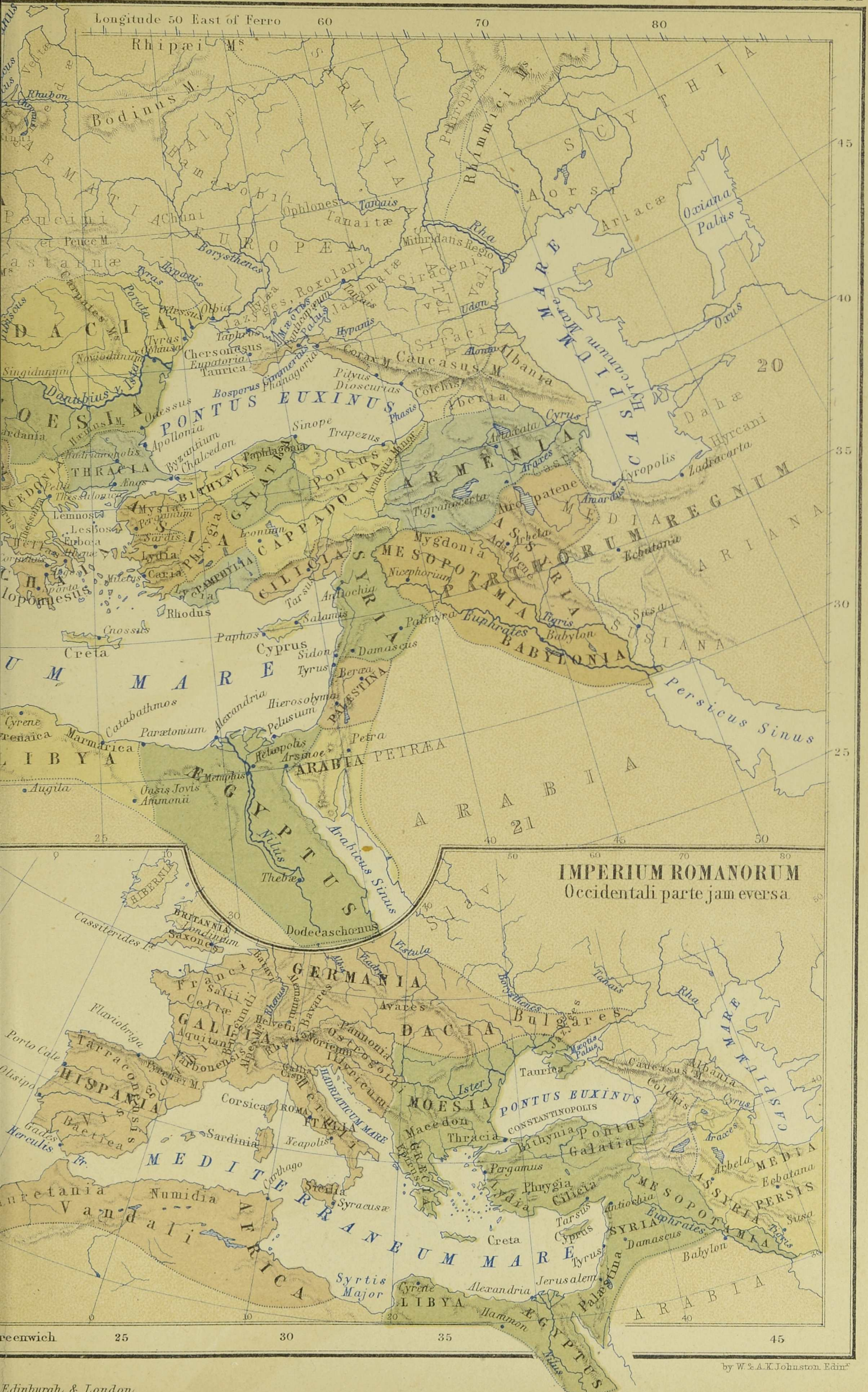






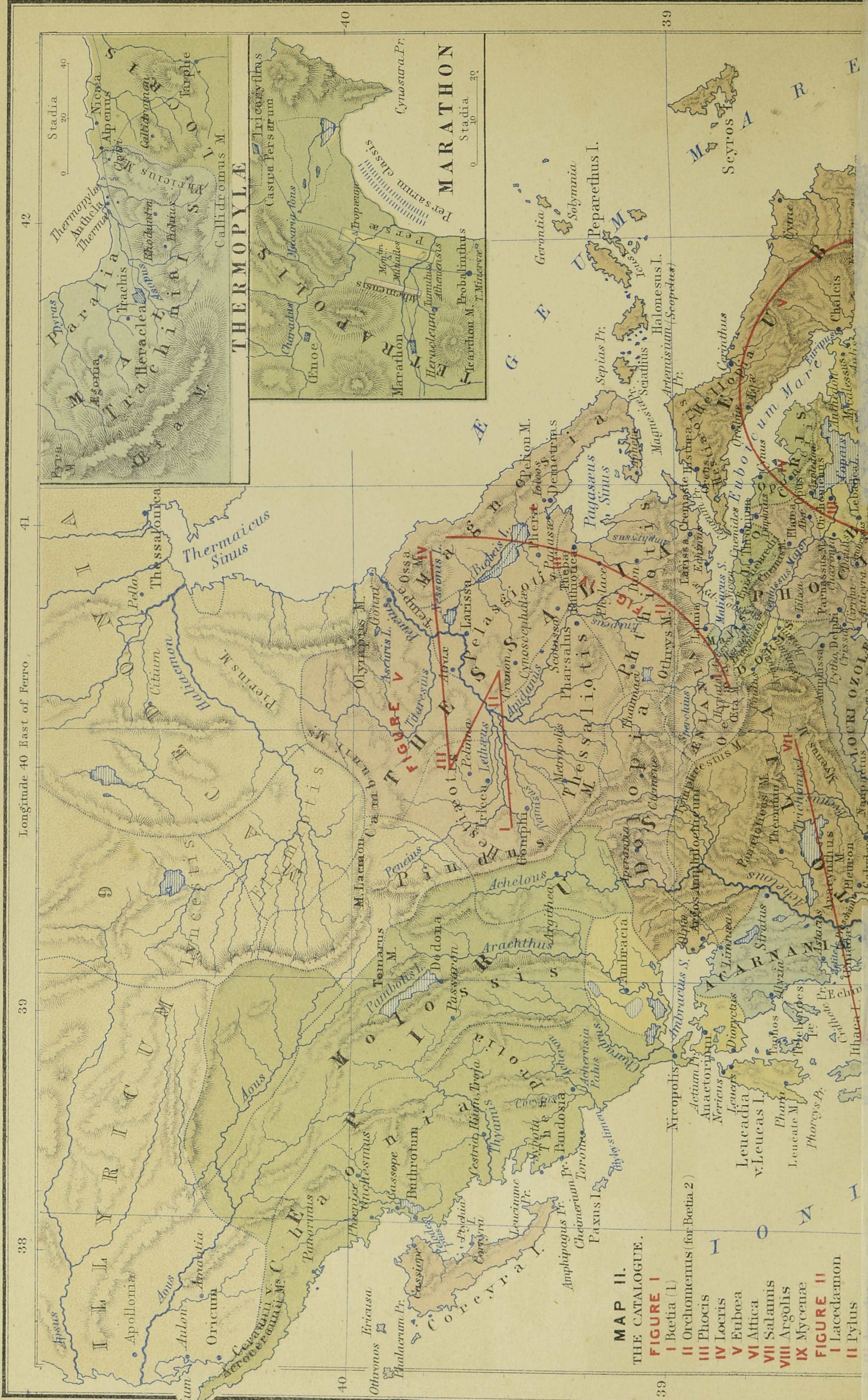




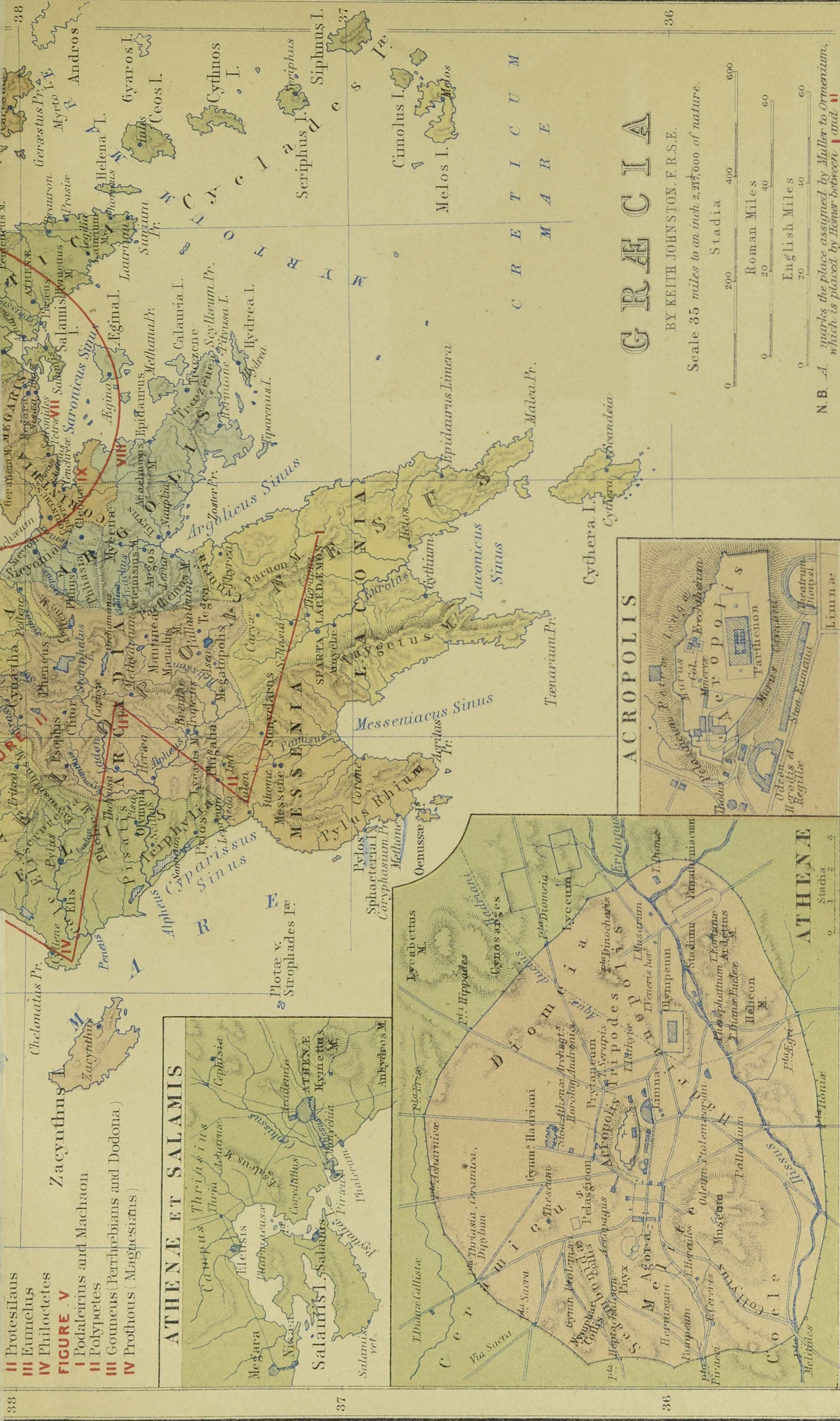




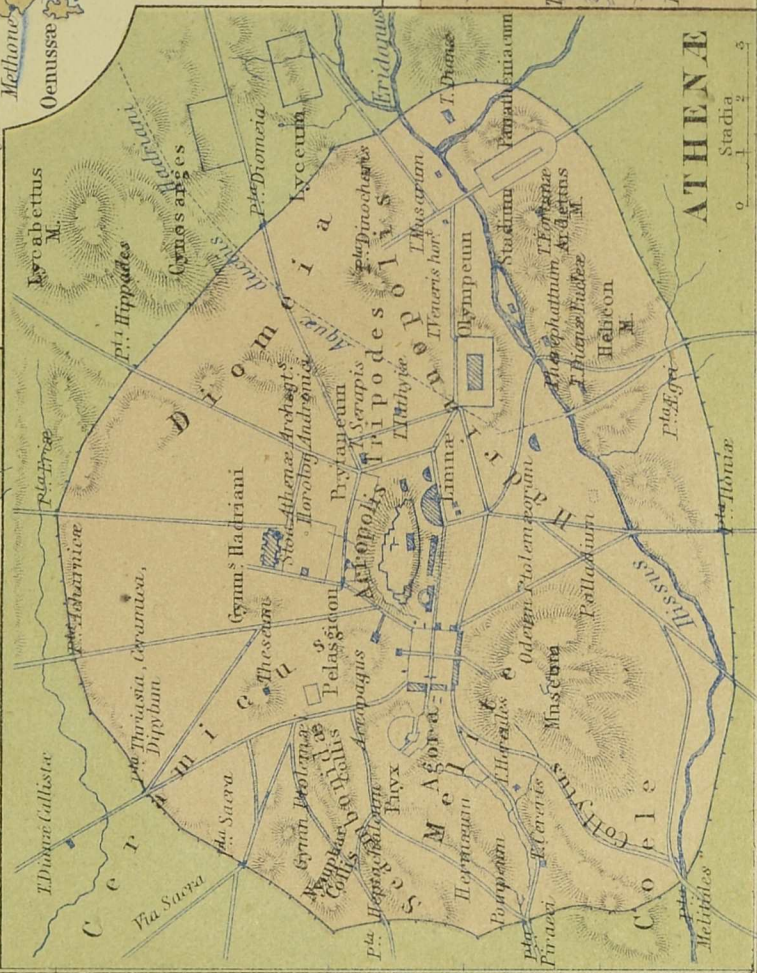
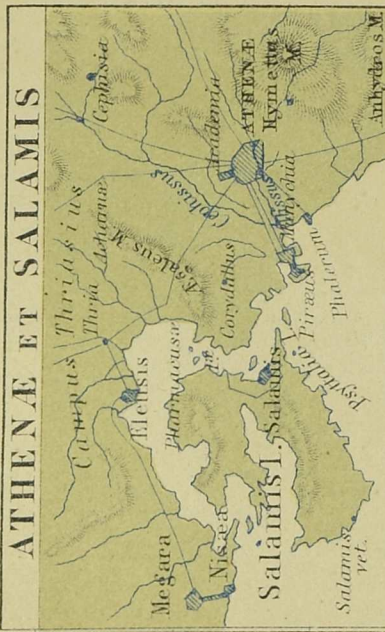




**MAP II.**  
**THE CATALOGUE.**  
**FIGURE I**  
 I Bœtia (1)  
 II Orchomenus (for Bœtia 2)  
 III Phocis  
 IV Locris  
 V Eubœa  
 VI Attica  
 VII Salamis  
 VIII Argolis  
 IX Mycœnæ  
**FIGURE II**  
 I Lacedæmon  
 II Pylos



- II Proteilaus
  - III Eumelus
  - IV Philoctetes
- FIGURE V**
- I Podalirius and Machaon
  - II Polypetes
  - III Goumeus (Perthebians and Dodona)
  - IV Prothous (Maghestians)



Engraved & Printed in Colours

William Blackwood & Sons, Edinburgh & London.











Longitude East 23 of Greenwich

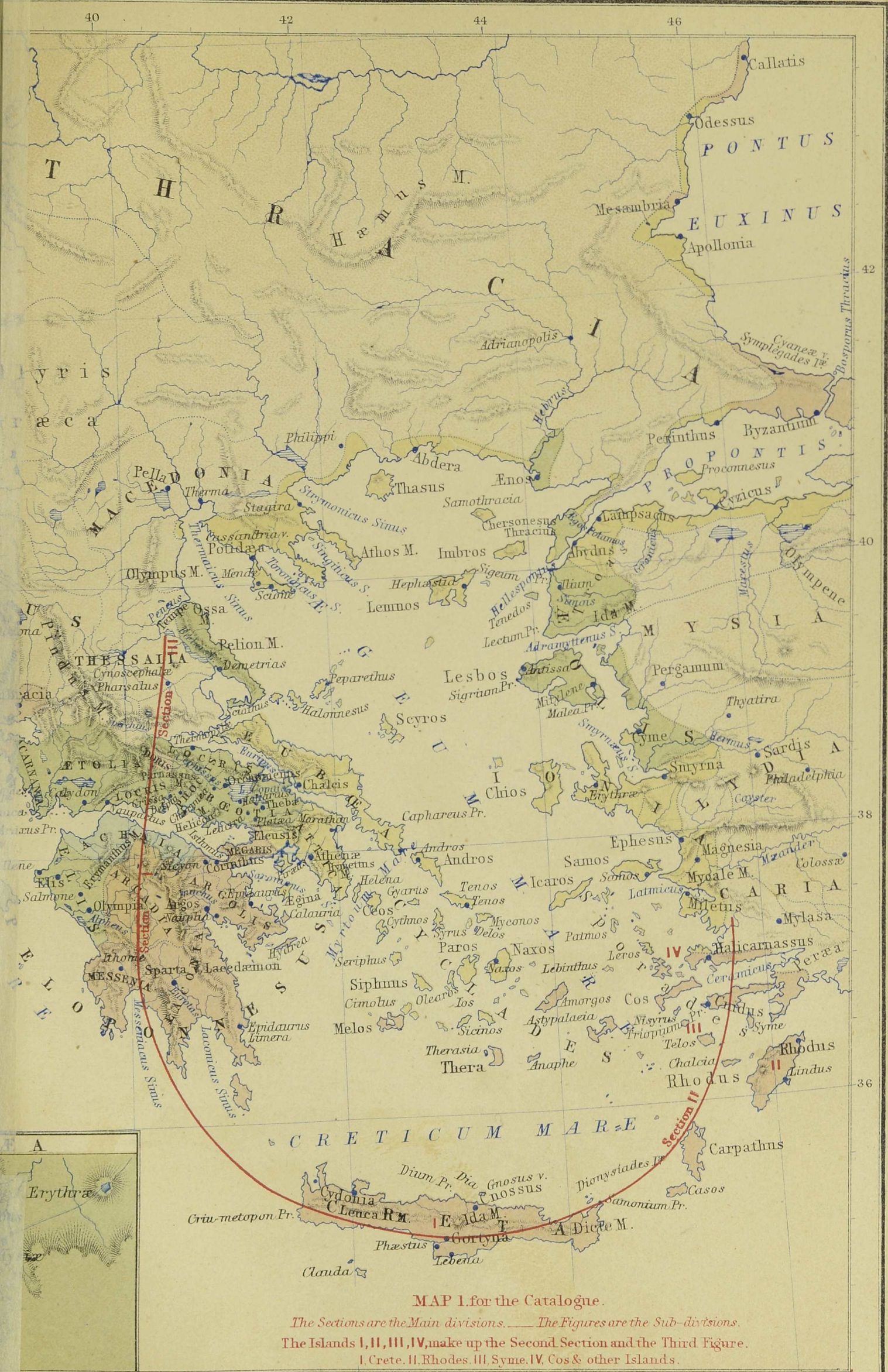
30'

24









MAP I. for the Catalogue.

The Sections are the Main divisions. — The Figures are the Sub-divisions.

The Islands I, II, III, IV, make up the Second Section and the Third Figure.

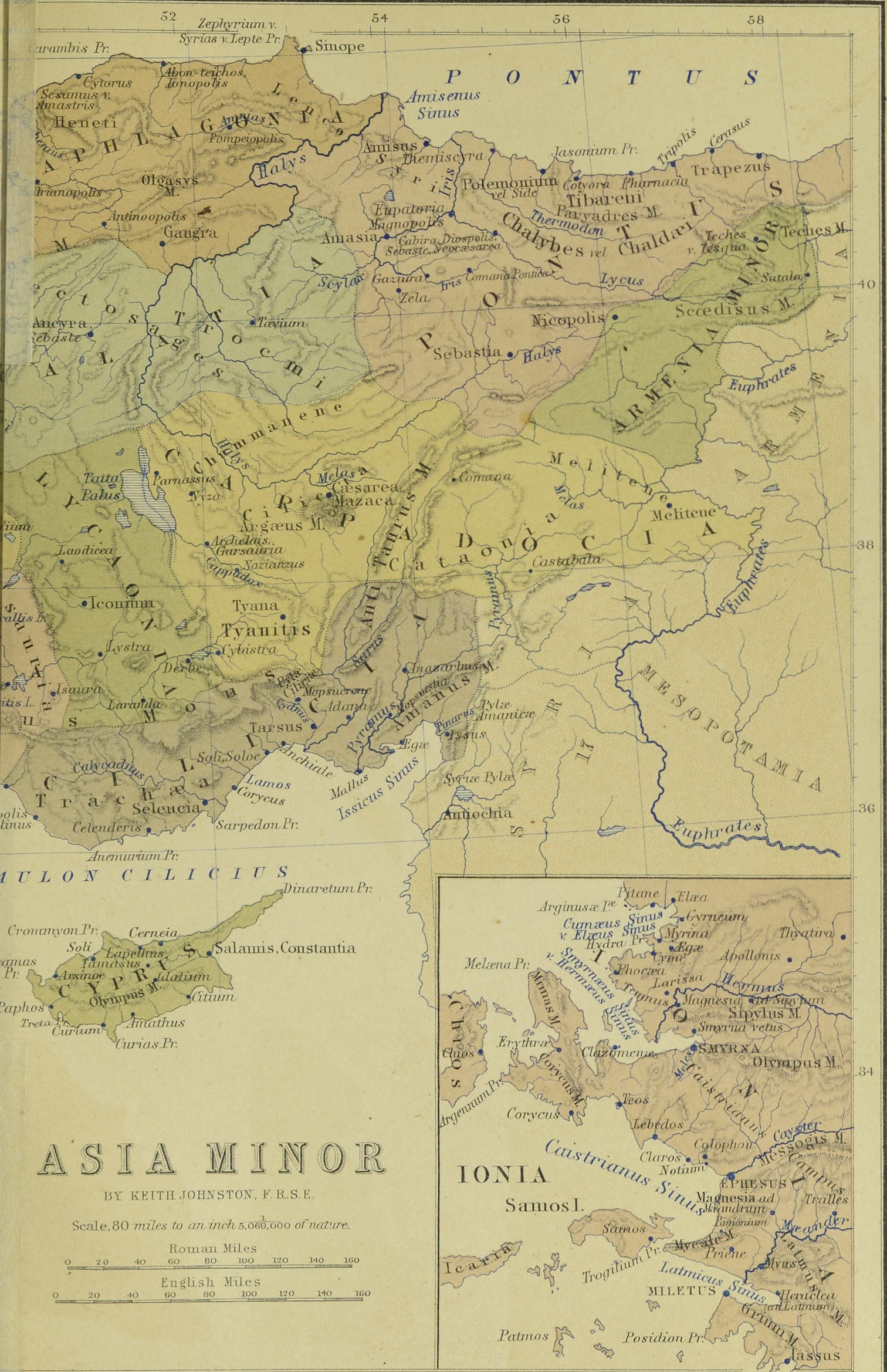
I, Crete. II, Rhodes. III, Syme. IV, Cos & other Islands.







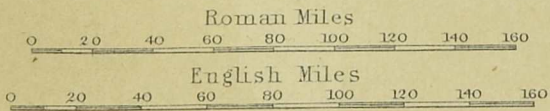




# ASIA MINOR

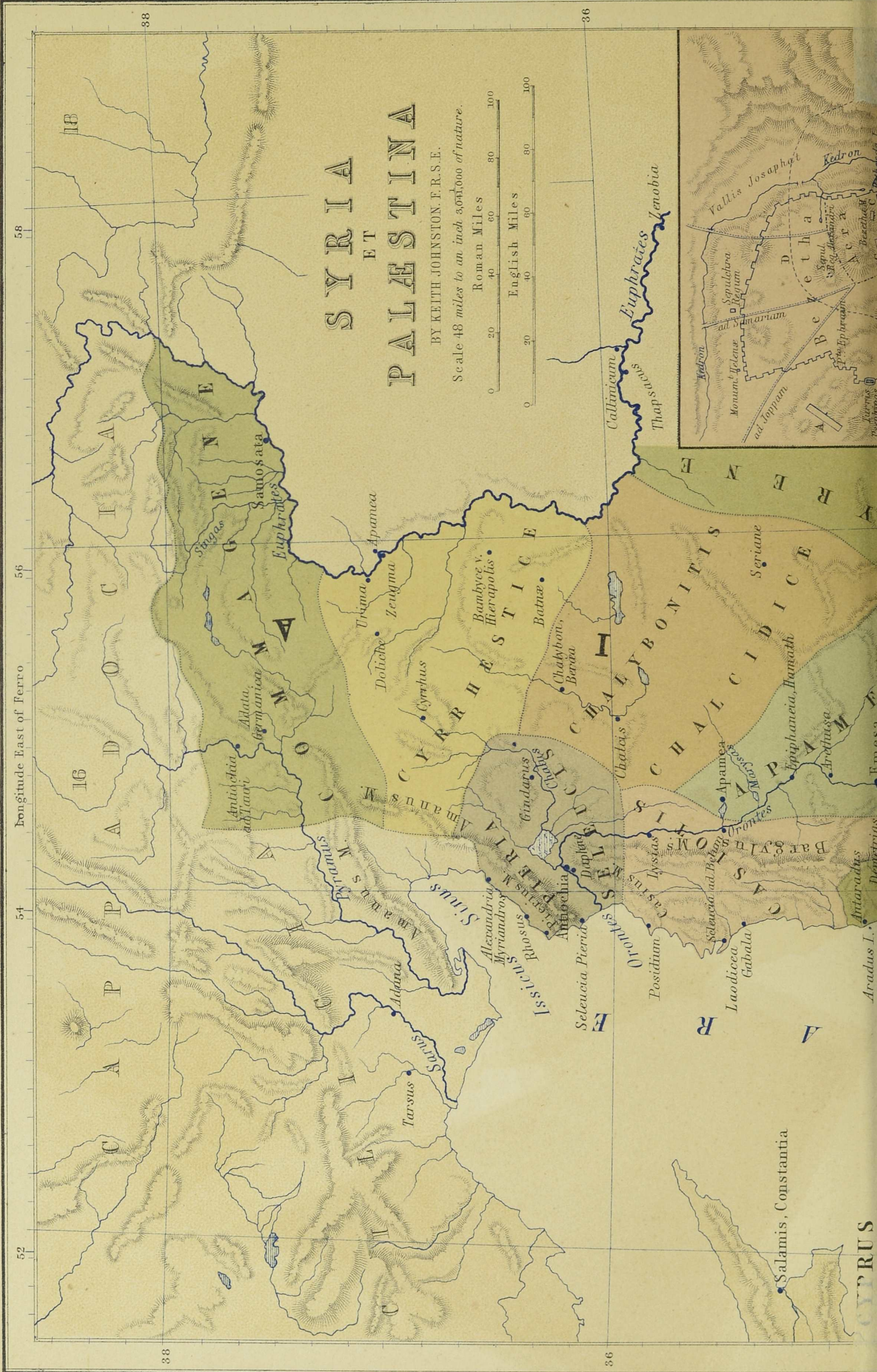
BY KEITH JOHNSTON, F.R.S.E.

Scale, 80 miles to an inch 5,000,000 of nature.











Engraved, & Printed in Colours





56 58 60 Longitude East 62 of Ferro 64 66 68

# ARMENIA MESOPOTAMIA, BABYLONIA, ASSYRIA.

BY KEITH JOHNSTON, F. R. S. E.

Scale 75 miles to an inch 4,200,000 of nature

Roman Miles  
0 10 20 40 60 80 100 120 140 160

English Miles  
0 10 20 40 60 80 100 120 140 160





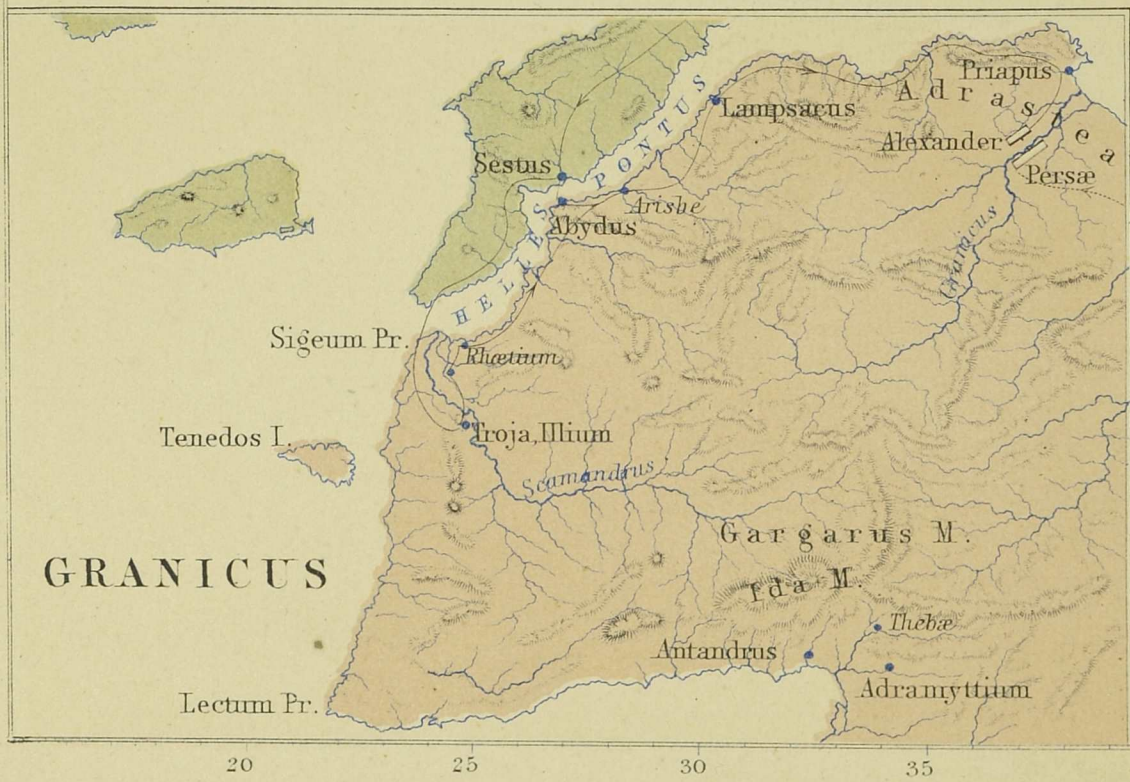
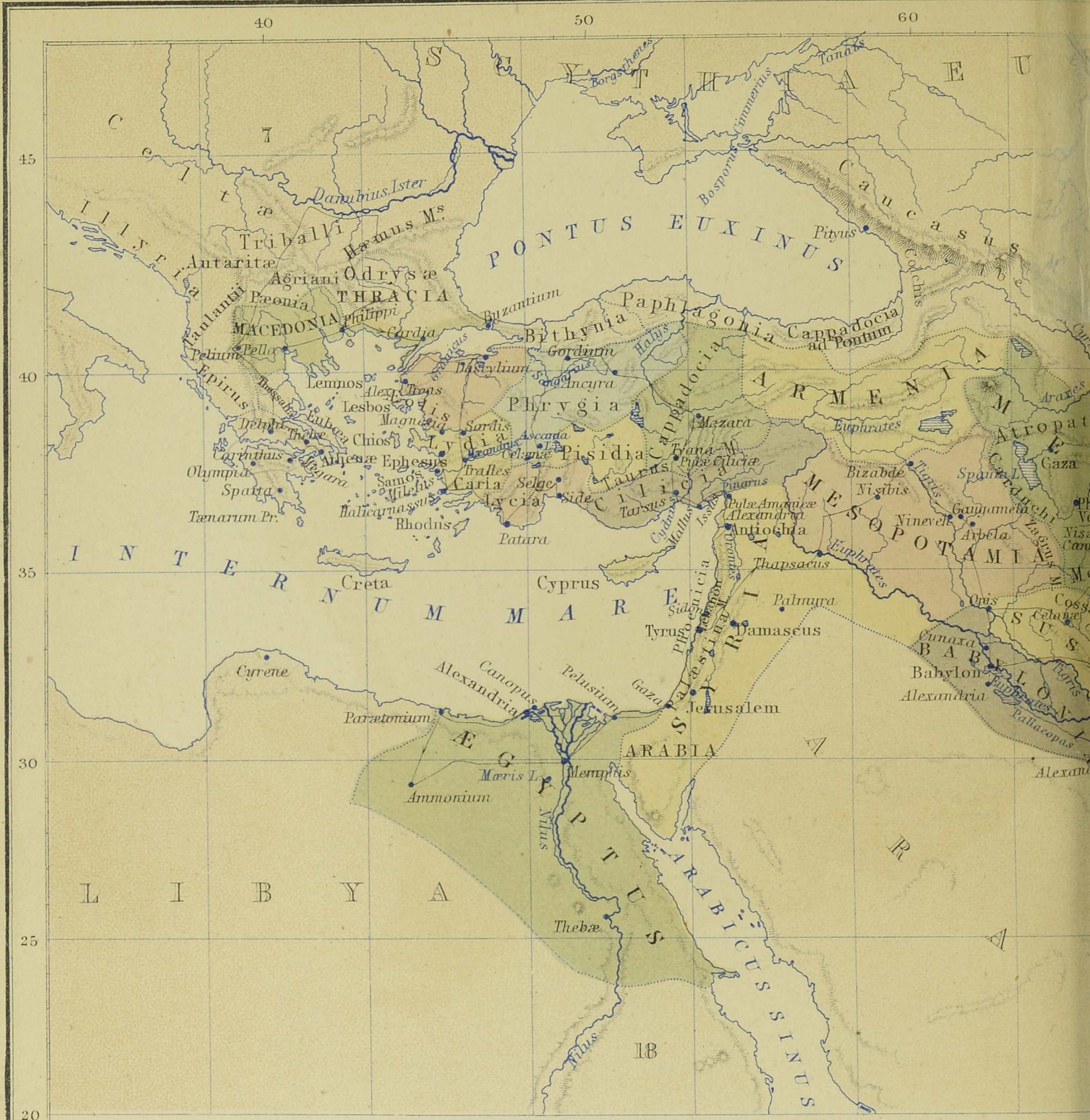


ITER. XENOPHONTIS  
et X millium Græcorum

40 42 44 Longitude East 44 of Greenwich 46 48







REGIO  
ALEXANDRINA  
MAGNA

BY KEITH J. [unclear]  
Scale for [unclear]  
Scale 400 miles to an [unclear]



Longitude 70 East of Ferro

80

90



**INDRI**

ON, F. R. S. E.

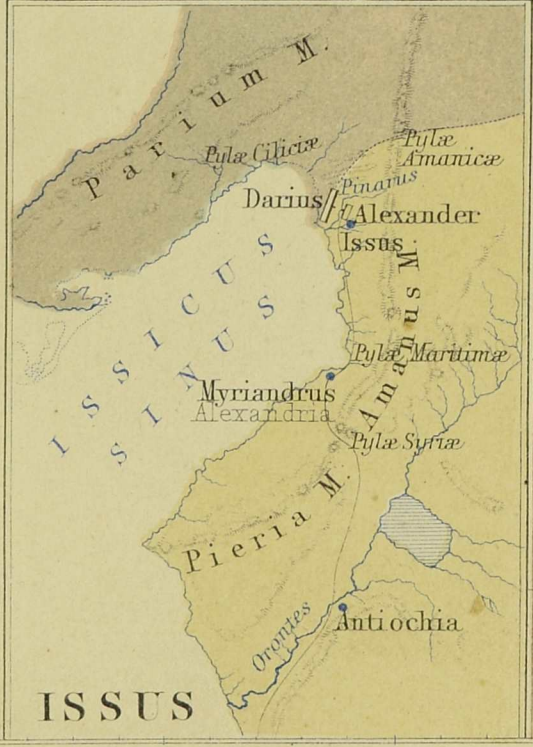
Measurements.

5 340.000 of Nature.

600 800

600 800

→



ISSUS



ARBELA

Longitude of Greenwich 55

60

65

70

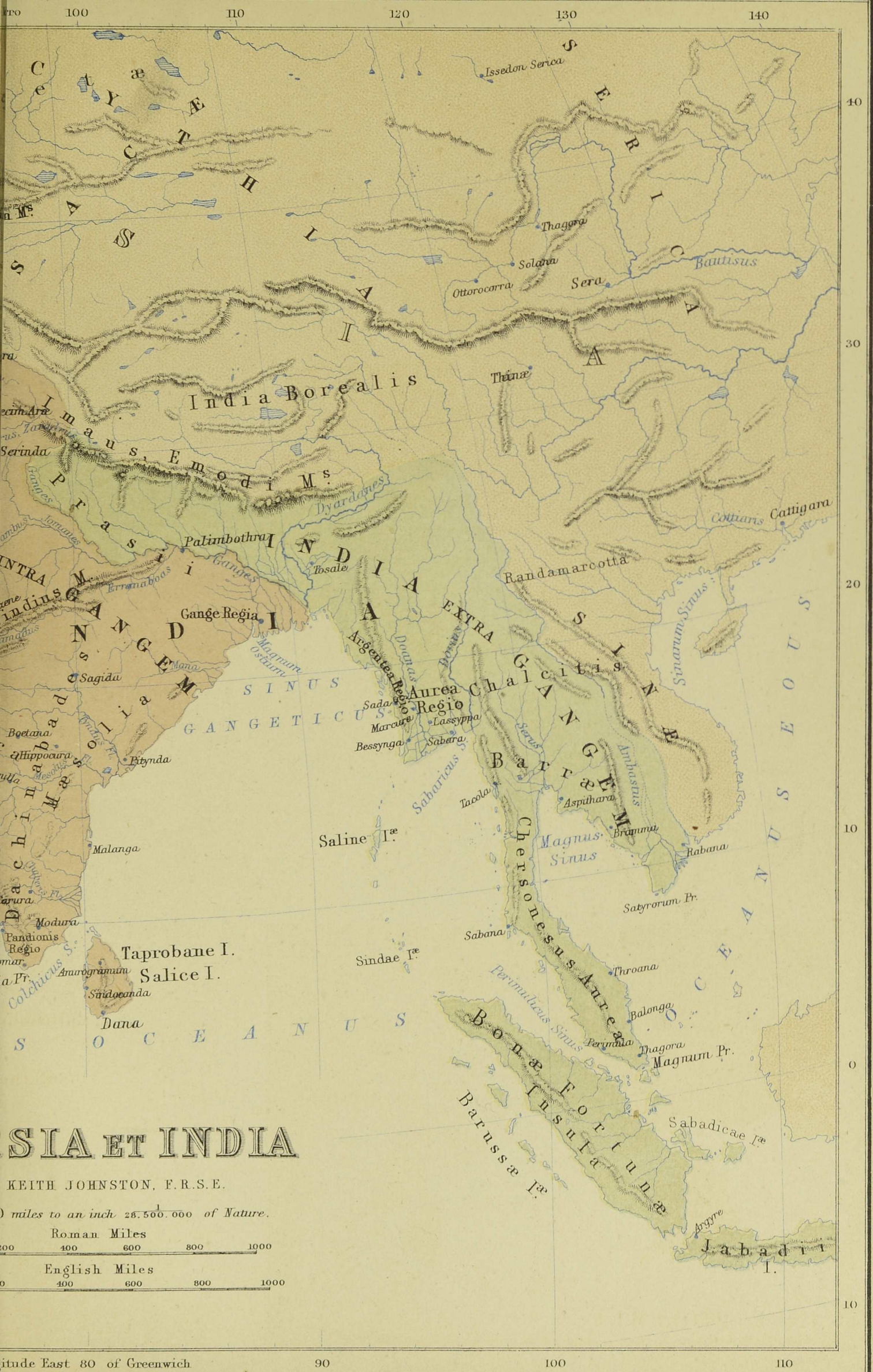
75











# ASIA ET INDIA

KEITH JOHNSTON, F.R.S.E.

1 inch = 28,500,000 miles of Nature.

Roman Miles  
0 400 600 800 1000

English Miles  
0 400 600 800 1000

Longitude East 80 of Greenwich

90

100

110

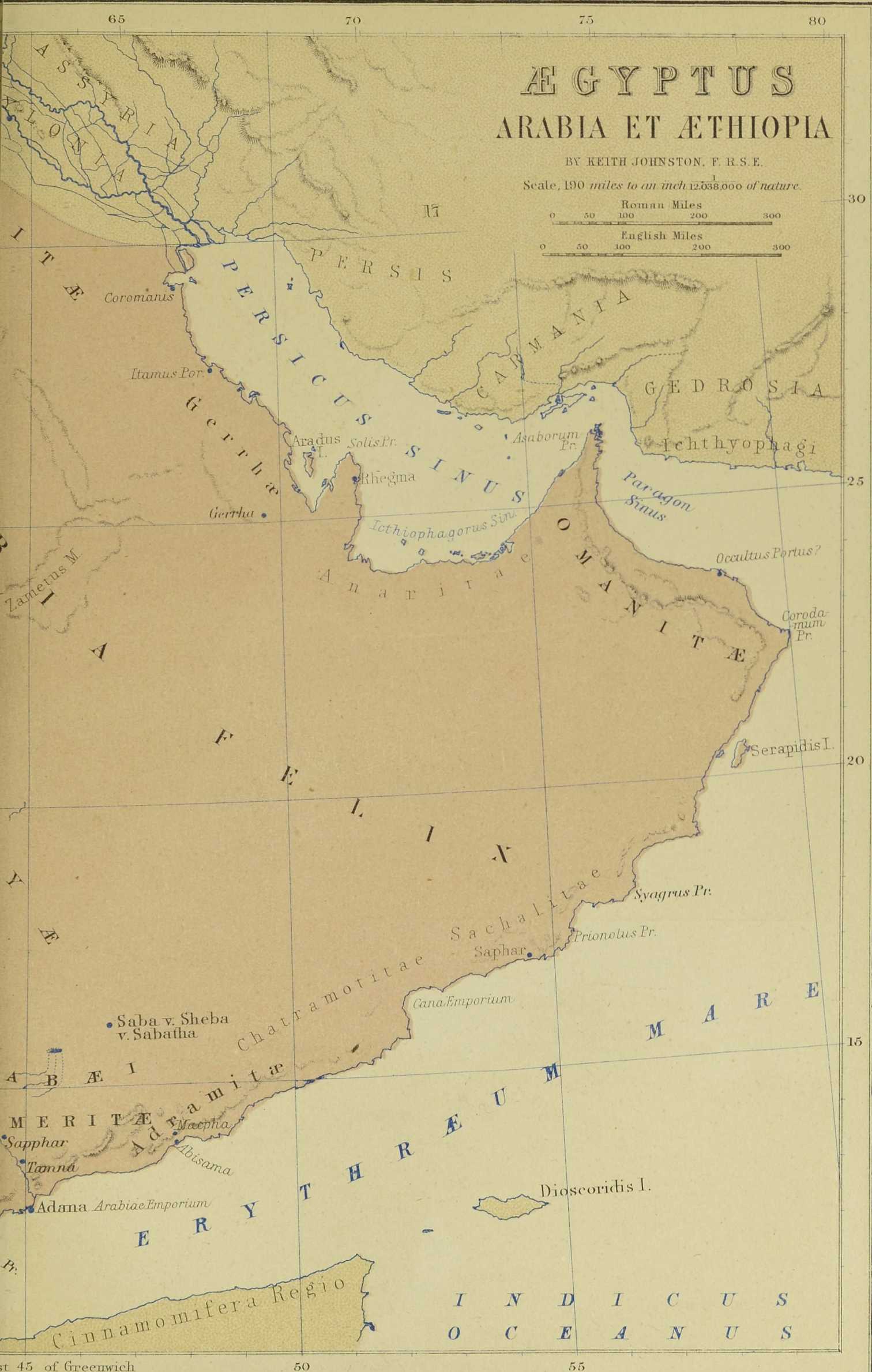
by W & A. K. Johnston Edin<sup>r</sup>

Edinburgh & London.









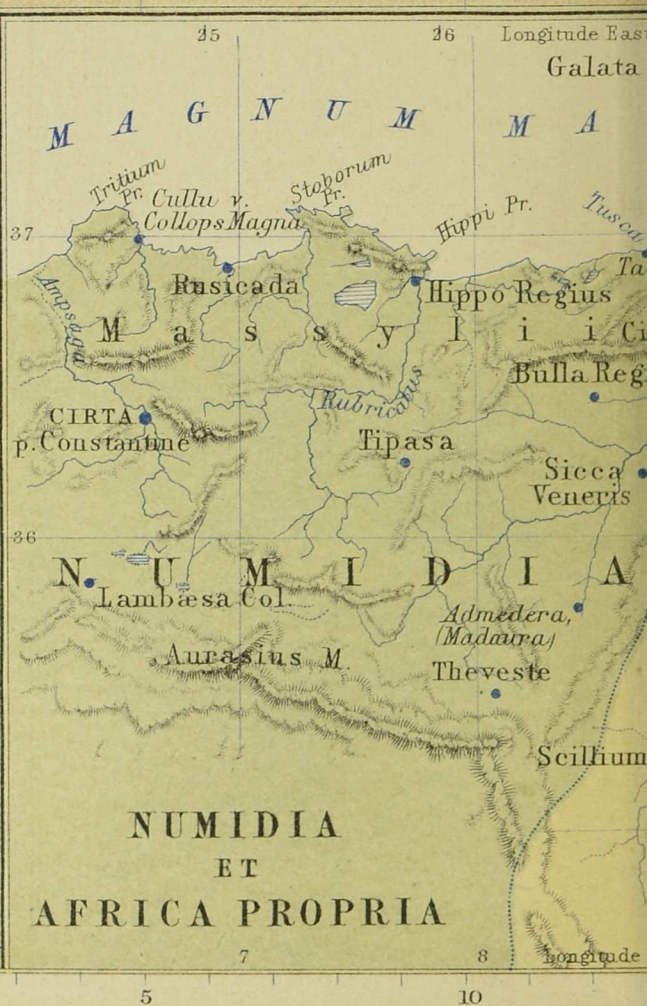
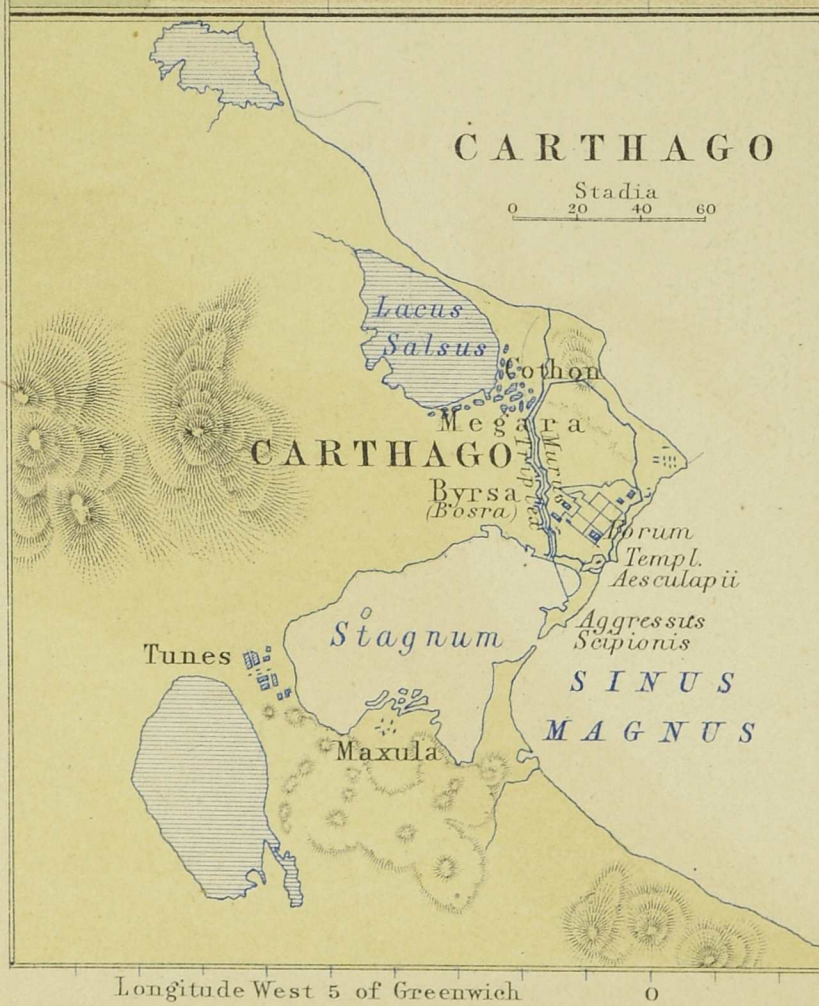
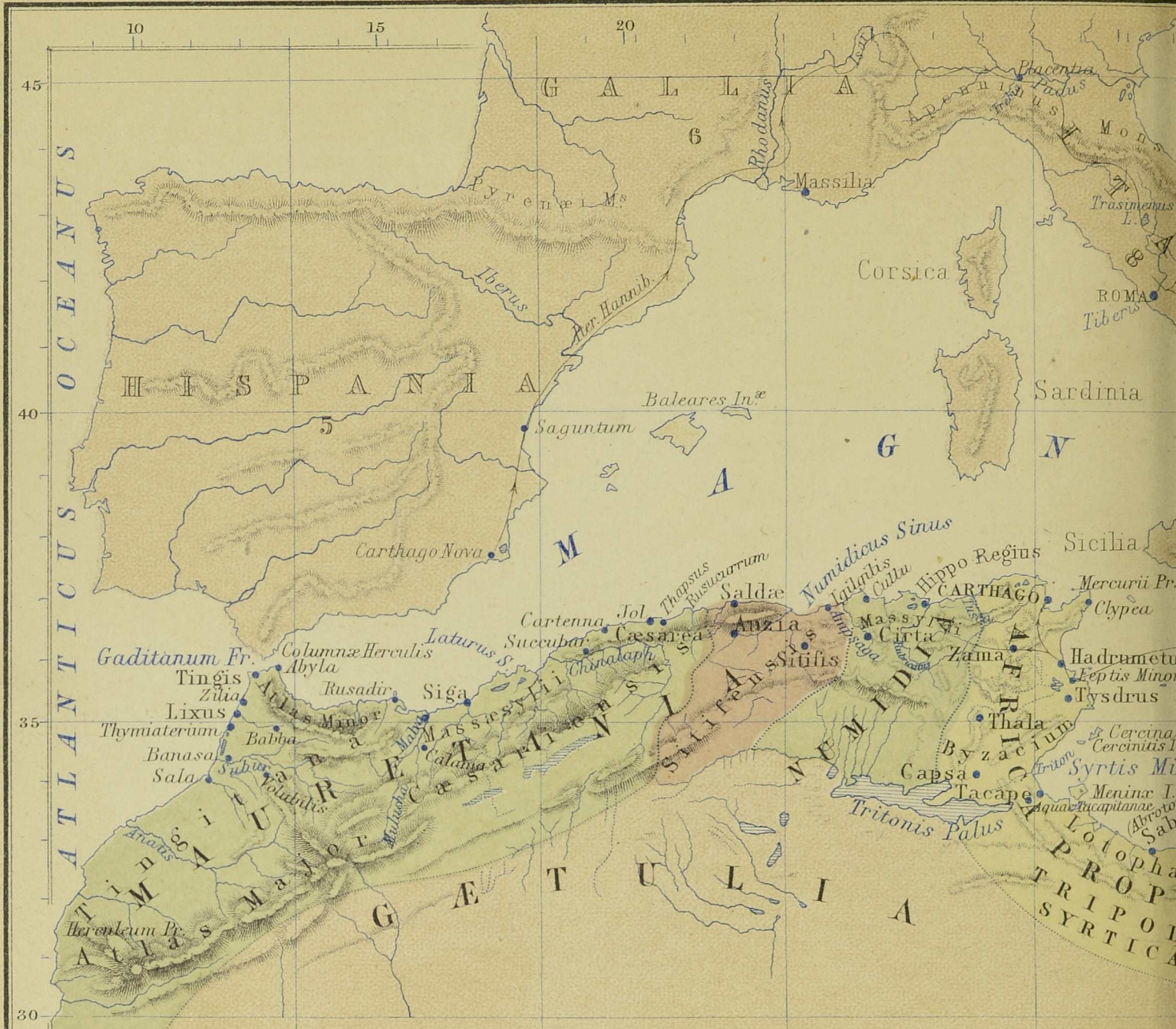
st 45 of Greenwich

50

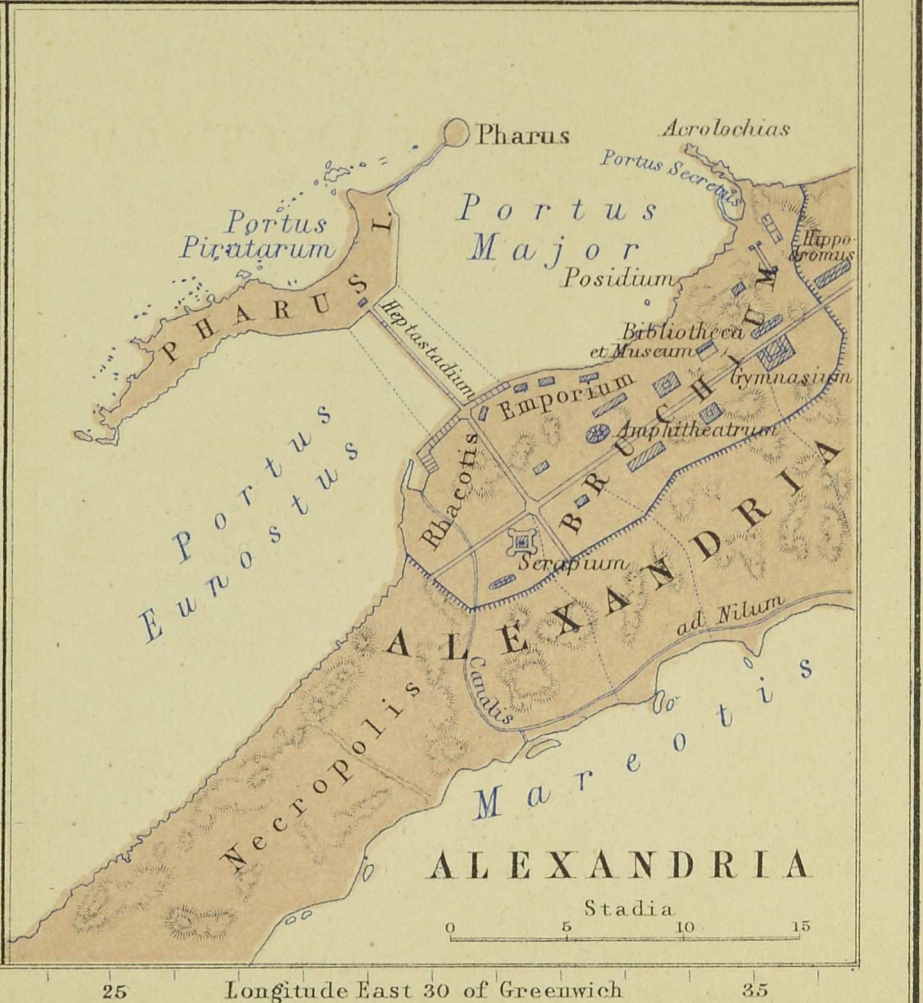
55











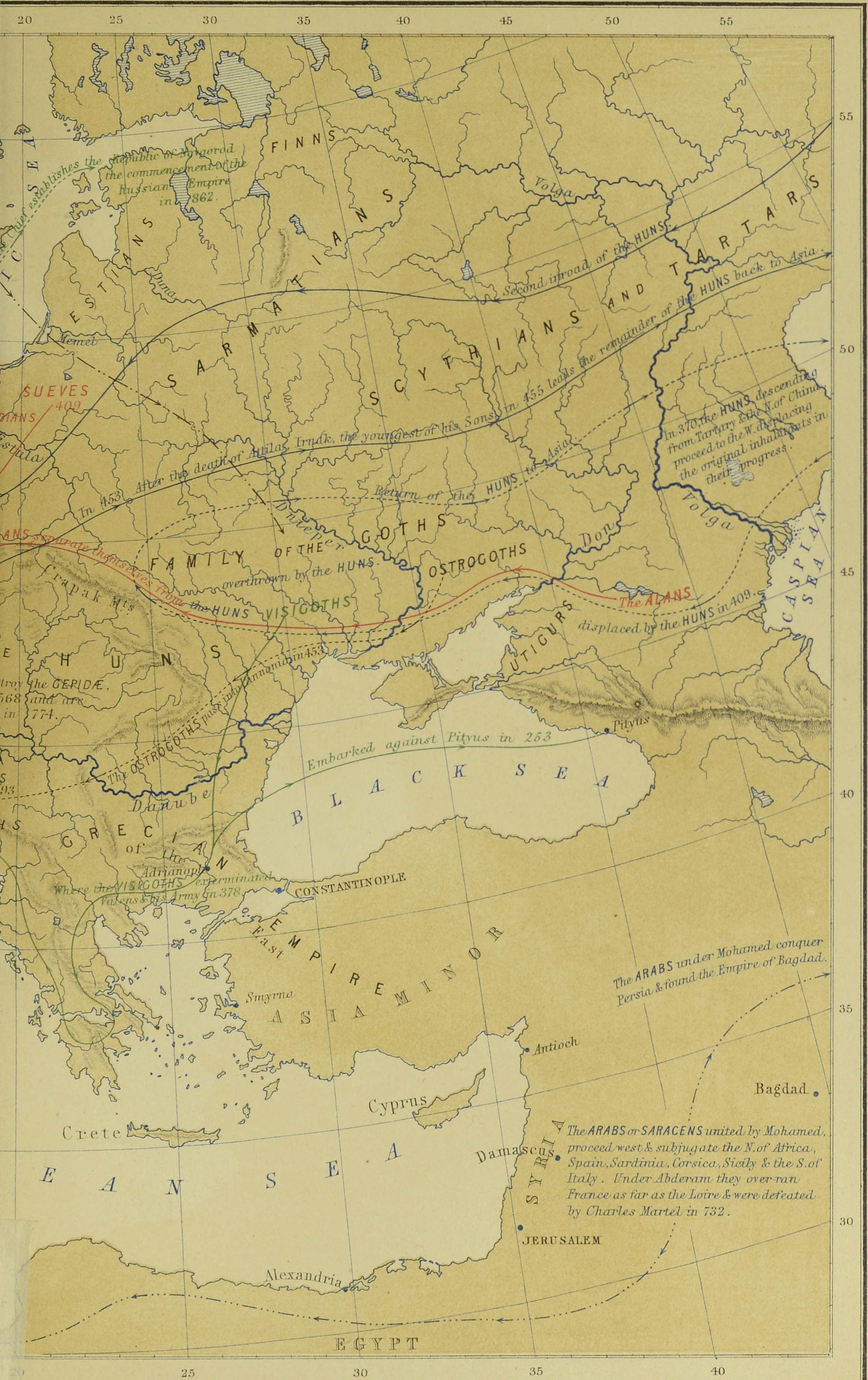







**EUROPE,**  
 SHOWING THE GENERAL DIRECTION  
 OF THE  
**BARBARIAN INROADS**  
 ON THE  
 FALL OF THE ROMAN EMPIRE.

BY KEITH JOHNSTON, F.R.S.E.  
 Scale. 260 miles to an inch 16,570,000 of nature.  
 Roman Miles  
 0 50 100 200 300 400 500  
 English Miles  
 0 50 100 200 300 400 500





# I N D E X.

\* \* The names to which no Geographical position is appended, will in all cases be found in the subordinate maps given on the Plates to which these names are referred.—Where the identity of the ancient and modern place is not fully certified, the mark (?) is appended to the modern name given.

Contractions used:—*fl*, fluvius—*m*, mons—*ms*, montes—*pr*, promontorium—*i*, insula—*iae*, insulae—*s*, sinus—*l*, lacus—*fr*, fretum—*r*, river.

	MAP.	LAT.	LONG.		MAP.	LAT.	LONG.
Ābācænum	Tripi	XI 38°2' N	15°7' E	Ācīncum ( <i>prob. ā</i> )	Alt Buda	IX 47°29' N	19°3' E
Ābæ	Ruins in N.E. of Phocis	XIII, XIV 38.35 N	22.52 E	Ācīris, <i>fl</i> ( <i>word of doubtful origin.</i> )			
Ābānā, <i>fl</i>	Barada	XVII 33.30 N	36.33 E	<i>Ἀκίρις</i> lengthened form of κίρις-λύχvos, <i>cf.</i> <i>Stephanus sub. voc. κίρις.</i> )	Agri	XI 40.10 N	16.45 E
Ābārim, <i>m</i>	El Belka	XVII 31.30 N	33.40 E	Ācis, <i>fl</i>	Jaci	XI 37.35 N	15.12 E
Ābdērā	Adra	V 36.46 N	3.1 W	Ācræ	Palazollo	XI 37.7 N	14.56 E
Ābdērā		IX, XV 40.58 N	24.54 E	Ācrāgās, <i>fl</i>	Girgenti	XI 37.15 N	13.31 E
Ābellā	Avella Vecchia	XI 40.56 N	14.34 E	Ācīrītās, <i>pr</i>	C. Gallo	XIII, XIV 36.44 N	21.52 E
Ābellinum	Avellino	XI 40.54 N	14.46 E	Ācrocēraunīa vel Acroceraunium, <i>pr</i>	C. Linguetta	IX, XIII 40.26 N	19.17 E
Ābīi, the		III		Ācrocēraunīi, <i>ms</i>	Khimara	XI, XIII 40.20 N	19.30 E
Ābīlā	Abil	XVII 33.42 N	36.6 E	Ācrolōchīās		XXII 31.13 N	29.54 E
Ābīlēnē		XVII 33.35 N	36.10 E	Ācroreīā		XIII, XIV 37.50 N	21.40 E
Ābīsāmā		II 14.15 N	50.15 E	Āctē	Pr. Mt. Athos	XIV 38.6 N	23.32 E
Ābīsāmā		XXI 13.58 N	47.45 E	Āctē, <i>pr</i>		IX 40.19 N	24.8 E
Ābīsāris Regnum		XIX 34.0 N	76.0 E	Āctūm, <i>pr</i>	La Punta	XIII, XIV 38.57 N	20.41 E
Ābnōbā, <i>m</i>	Black Forest, or Schwarzwald	VIII 48.0 N	8.0 E	Ādānā	Adana	XVI, XVII 36.58 N	35.20 E
Ābōn - teichōs vel Iōnōpōlīs	Ineboli	XVI 41.51 N	33.45 E	Ādānā	Aden	II, XXI 12.46 N	45.10 E
Ābrōtōnum vel Sābrātā	Tripoli Vecchio	XXII 32.50 N	12.15 E	Ādāsā		XVII 31.53 N	35.10 E
Absyrtīdēs, <i>iae</i>	Cherso v. Lossini	IX 44.40 N	14.30 E	Ādātā vel Gērmānīcā	Marash	XVII 37.34 N	36.55 E
Ābūs, <i>fl</i> ( <i>Ἀβος</i> )	Humber	VII 53.40 N	0.0 E	Ad Cēbrum	near mouth of the Zibritza R.	IX 43.49 N	23.21 E
Ābūs, <i>m</i> ( <i>Ἀβος</i> )	Ali Dagħ	XVIII 39.25 N	41.20 E	Āddūā, <i>fl</i>	Adda	X 45.10 N	9.55 E
Ābūdōs ( <i>ἄ Avienus</i> )	Aidos?	XV, XVI, XIX 40.10 N	26.27 E	Ādēbā		V 40.39 N	0.41 E
Ābūdōs	Arabat el Matfoon	XXI 26.10 N	32.0 E	Ādēpeus		XIV 38.53 N	23.3 E
Ābūlā	Rock of Ceuta	II, V, XXII 35.54 N	5.18 W	Ādīābēnē		XII, XVIII 36.0 N	44.0 E
Ācābēnē		XVIII 36.10 N	42.30 E	Admedera		XXII 35.46 N	8.25 E
Ācāmās, <i>pr</i>	C. St Pifano	XVI 35.6 N	32.14 E	Ādōnīs, <i>fl</i>	Nahr Ibrahim	XVII 34.2 N	35.36 E
Ācāmpsīs v. Bāthys, <i>fl</i>		XVIII 41.36 N	41.36 E	Adoraim		XVII 31.32 N	35.5 E
Ācānthūs	Erisso	IX 40.28 N	23.47 E	Ādōrēūs, <i>m</i>		XVI 38.45 N	31.15 E
Ācānthūs	Dashoor	XXI 29.48 N	31.22 E	Ādrāmītē		IV, XXI 14.0 N	48.0 E
Ācārnānīā		XIII, XIV, XV 38.40 N	21.10 E	Ādrāmītēnūs, <i>s</i>	G. of Adramyti	XV, XVI 39.25 N	26.25 E
Ācēpītrum, <i>i</i>	S. Pietro	XI 39.10 N	8.18 E	Ādrāmītīum	Adramyti	XVI, XIX 39.32 N	27.0 E
Ācēō, Ace, vel Ptolemais	Acre	XVII 32.55 N	35.5 E	Ādrāstēā		XIX 40.30 N	27.0 E
Ācērræ	Acerra	XI 40.57 N	14.24 E	Ādrīā vel Hādrīā		IV, X 45.5 N	12.3 E
Ācēsīnēs, <i>fl</i>	Chenab	II, XIX, XX 32.30 N	75.0 E	Ādrīā vel Hādrīā	Atri	X 42.38 N	14.0 E
Āchāyā		XII, XIII, XIV, XV 38.10 N	22.0 E	Ādrīānōpōlīs	Adrianople	IX, XV 41.41 N	26.35 E
Āchārnæ	Menidi?	XIII 38.5 N	23.43 E	Adrianople		XXIII 41.41 N	26.35 E
Āchēlōūs, <i>fl</i>	Aspro-potamo	XIII, XIV 38.22 N	21.9 E	Ādrīās, <i>s</i>	Adriatic	XV 42.0 N	17.0 E
Āchērōn, <i>fl</i>	Arconti?	XI 39.16 N	17.12 E	Ādrīātīcum Mārē, <i>vide</i> Hadriaticum			
Āchērōn, <i>fl</i>		XIII, XV 39.15 N	20.30 E	Adriatic Sea		XXIII 43.0 N	15.0 E
Āchērūsīā	Chērsōnēsūs	XVI 41.16 N	31.27 E	Ādrīmāchīdæ		XXII 30.30 N	26.0 E
Āchērūsīā Pālūs	L. of Fusaro	XI 40.50 N	14.2 E	Ad Sālīcēs	Kara Kerman	IX 44.34 N	28.48 E
Āchērūsīā Palus		XIII 39.18 N	20.33 E	Ad Tūrrēs		V 38.54 N	3.55 W
Āchīllīs vel Leucō, <i>i</i> Serpent I.		IX 45.17 N	29.57 E	Ādūātīcā	Tongres	VI 50.50 N	5.20 E
Āchōllā	El Aliah	XXII 35.15 N	11.5 E	Ādūātīcī		VI 50.30 N	4.25 E
Āclā ( <i>Ἀκίλᾶ and ὕκλις</i> )		XXI 12.47 N	43.30 E	Ādūlā, <i>m</i>	M. St Gothard?	VI, VIII, X 46.35 N	8.32 E
				Ādūlē vel Ādūlīs	Zulla?	II, XXI 15.2 N	39.55 E
				Ādūrnī Pōrtūs		VII 50.50 N	0.12 W

	MAP.	LAT.	LONG.		MAP.	LAT.	LONG.
Æä	IV, XII, XVIII	42°15' N	41°50' E	Āgārā	II	27°20' N	78°28' E
Æāæ	IV			Āgāricūs, s	IV		
Æās vel Āōūs, <i>fl</i>	Vojussa	IX 40.39 N	19.19 E	Āgāthē	Agde	V, VI 43.18 N	3.32 E
Ædūi	in Autun, Châlons, &c.	VI 46.50 N	4.0 E	Āgāthyrnā	San Marco	XI 38.1 N	14.33 E
Ægādēs vel Ægūsæ, <i>ie</i>		XI 38.0 N	12.15 E	Āgēnticum vel Sēnōnes ( <i>Σήωνες</i> Polyb.)	Sens	VI 48.13 N	3.21 E
Ægæ	Akrata	XIII, XIV 38.9 N	22.18 E	Āggērēs Sērūm		II 38.40 N	102.0 E
Ægæ		XIII, XIV 38.46 N	23.19 E	Āginnūm ( <i>ūprobably</i> ) Agen		VI 44.12 N	0.36 E
Ægæ	Ayas Kala	XVI 36.44 N	35.48 E	Āgisymbā	II, IV		
Ægæ ( <i>Ionīa</i> )		XVI 38.52 N	27.0 E	Āgnāvīs	IX	45.24 N	22.28 E
Ægalēūs, <i>m</i>		XIII, XIV 37.59 N	23.35 E	Āgrīānēs, <i>fl</i>	IX	41.7 N	26.18 E
Ægē vel Ēdēssa ( <i>Gr. Ἐδεσσα</i> )	Vodina	IX 41.5 N	22.22 E	Āgrīānī	XIX	42.25 N	23.0 E
Ægēstā vel Sēgēstā		XI 37.59 N	12.50 E	Āgrīgēntum	Girgenti Vecchio	XI, XV 37.18 N	13.30 E
Ægēum Mārē	Archipelago	II, IX, XIII, XIV, XV, XVI 38.0 N	26.0 E	Āgrīnīum		XIV 38.51 N	21.29 E
Ægīdā vel Jūstinōpōlīs	Capo d'Istria	X 45.32 N	13.44 E	Āgyllā vel Cærē Ai	Cerveteri	X, XI 42.4 N	12.3 E
Ægīlā	Tzurela	XIII, XIV 37.49 N	23.53 E	Aiaiē, the	Tell-el-Hajar	XVII 31.55 N	35.15 E
Ægīlipā, <i>i</i>		XIV 38.29 N	20.48 E	Ailāth	III		
Ægīnā	Egina	XIII, XIV 37.45 N	23.25 E	Aixōnē	II, XXI	29.30 N	35.10 E
Ægīnā, <i>i</i> ( <i>rarely Ἀργίνα</i> )	Egina	XIII, XIV, XV 37.45 N	23.30 E	Ājalon	XIV	37.54 N	23.44 E
Ægīmūrūs, <i>i</i>	Zembra	XXII 37.12 N	10.56 E	Ājalon	Amwas	XVII 31.50 N	35.5 E
Ægīrā		XIII, XIV 38.9 N	22.22 E	Ālābāndā	Arab-Hissar?	XVI 37.34 N	27.57 E
Ægīsthērā		XIV 38.8 N	23.13 E	Ālālīā vel Ālērīā ( <i>Ἀλαλία or Ἀλεριά</i> ), <i>first ā probably</i>		X, XII 42.5 N	9.32 E
Ægīth	Vostitza	XIII, XIV 38.16 N	22.5 E	Ālānī	IV		
Ægōnīā		XIII 38.44 N	22.23 E	Ālānī	XVIII	41.57 N	47.10 E
Ægōs Pōtāmōs	II, III, IV, IX, XV	40.20 N	26.26 E	Ālānī ( <i>Spain</i> )	XXIII	39.0 N	4.0 W
Ægūsā, <i>i</i>	Farignana	XI 37.56 N	12.17 E	Ālānī ( <i>So. Russia</i> )	XXIII	46.0 N	44.0 E
Ægūptūs	Egypt	XII, XIX, XXI 28.0 N	32.0 E	Ālaunī	XII	54.0 N	34.0 E
Ægūptūs Sūpērīōr	Upper Egypt	II 13.0 N	33.0 E	Ālaunūs, <i>fl</i>	Axe	VII 50.43 N	2.0 W
Ægūssūs		IX 45.8 N	28.51 E	Ālāzōnīās, <i>fl</i>		XVIII 41.0 N	46.41 E
Ēlānā ( <i>Ἐλαῖοι Dion. Perieg.</i> )	Akaba	II, XXI 29.28 N	35.10 E	Ālbā, <i>fl</i>		V 42.6 N	3.14 E
Ēlānītīs, <i>s</i>	Gulf of Akaba	XXI 28.40 N	34.50 E	Ālbā Fūcētīā	Colli di Albe	X 42.5 N	13.33 E
Ēlīā Augūstā Mērcūriālīs vel Thēnæ	In Wady			Ālbā Jūlīā vel Āpūlum	Carlsburg	IX 46.4 N	23.28 E
Ēmōnā	Theny	XXII 34.48 N	10.39 E	Ālbā Lōngā	Palazzolo?	X, XI 41.47 N	12.39 E
Ēnārīā, <i>i</i> ( <i>ā Cornelius Severus, ā Statius</i> )	Laybach	IX 46.41 N	14.42 E	Ālbā Pōmpeīā	Alba	X 44.45 N	8.0 E
Ēnērā	Ischia	XI 40.46 N	13.54 E	Ālbānī	IV		
Ēnīānīā		XIII, XIV 38.50 N	22.10 E	Ālbānīā	IV, XII, XVIII, XIX	41.0 N	47.20 E
Ēnōs	Enos	IV, IX, XII, XV 40.44 N	26.5 E	Ālbānīā	XVIII	42.5 N	48.10 E
Ēnūs, <i>fl</i>		XIV 37.10 N	22.27 E	Ālbānūm	XI	41.53 N	12.27 E
Ēnūs, <i>m</i>	Monte Nero	XIII, XIV 38.7 N	20.40 E	Ālbānūs, <i>l</i>	L. Albano	XI 41.45 N	12.40 E
Ēōlī, <i>i</i>		IV		Ālbānūs, <i>m</i>	M. Cavo	XI 41.41 N	12.43 E
Ēōlīæ v. Vūlcānīæ, <i>ie</i>	Lipari is	XI, XV 38.30 N	14.50 E	Ālbōn, <i>i</i>	Britain	IV, VII 55.0 N	2.0 W
Ēōlīan island, the floating		III		Ālbīs, <i>fl</i>	Elbe	II, IV, VIII, XII 53.50 N	9.0 E
Ēōlīs		XV, XVI, XIX 39.10 N	26.30 E	Ālbīum Īngaunūm	Albenga	X 44.2 N	8.10 E
Ēpōlīs vel Īs	Hit	XVIII 33.37 N	42.50 E	Ālbīum Īntēmēllūm ( <i>Ἀλβιον Ἰντεμέλιον or Ἀλβιντεμήλιον</i> )	Vintimiglia	X 43.46 N	7.36 E
Ēquī		X, XI, XV 41.56 N	13.6 E	Ālbīūs vel Ālbānūs, <i>m</i>		IX 44.40 N	15.30 E
Ēsēpūs, <i>fl</i>		XVI 40.18 N	27.36 E	Ālbūrnūs, <i>m</i>		XI 40.25 N	15.30 E
Ēsērniā	Isernia	X, XI 41.32 N	14.12 E	Ālcūōnīum Mārē	Bay of Livadostro	XIV 38.7 N	23.5 E
Ēsicā	Great Chesters?	VII 55.0 N	2.25 W	Ālēā		XIV 37.44 N	22.28 E
Ēsīs, <i>fl</i>	Esino	X 43.38 N	13.20 E	Ālēmānnī	VI, VIII, XII	49.0 N	8.40 E
Ēstīāī		II 56.30 N	24.30 E	Ālērīā vel Ālālīā ( <i>cf. Alalia</i> )	Torre d'Aleria	X, XII 42.5 N	9.32 E
Ēthālīā vel Īlvā, <i>i</i>	Elba	X 42.46 N	10.20 E	Ālēsīā ( <i>Gr. ε and η</i> )	Alise	VI 47.30 N	4.26 E
Ēthīōpēs		IV		Ālēsīōn M.		XV 37.39 N	22.24 E
Ēthīōpēs ( <i>Africa</i> )		IV		Ālēxāndrīā	II, IV, XII, XIX, XXI, XXII, XXIII	31.12 N	29.53 E
Ēthīōpēs ( <i>Asia</i> )		IV		Ālēxāndrīā		XIX 29.0 N	70.5 E
Ēthīōpēs of Hānnō ( <i>i</i> in Sidon. Apoll.)		II 20.30 N	10.30 W	Ālēxāndrīā		XIX 30.0 N	48.20 E
Ēthīōpēs Hēspērī		II 7.0 N	9.0 W	Ālēxāndrīā vel Sāl-mās		XIX 28.10 N	57.15 E
Ēthīōpīā		II, IV, XXI 20.0 N	33.0 E	Ālēxāndrīā		XX 31.40 N	61.33 E
Ēthīōpīā Īntērīōr		II 11.0 N	11.0 E	Ālēxāndrīā Ārāchō-sīānā		XIX, XX 31.12 N	65.10 E
Ēthīōpīans, the		III		Ālēxāndrīā Ārīānā	Herat	II, XIX, XX 34.30 N	62.35 E
Ēthīōpīcūs vel Prōsōdīs Mārē		II 5.0 S	44.0 E	Ālēxāndrīā Bābū-lōnīæ		XIX 32.0 N	44.12 E
Ēthīōpīcūs Ōcēānūs		IV		Ālēxāndrīā Cārmānā		XIX 29.40 N	56.30 E
Ētnā, <i>m</i>	Etna	XI, XV 37.45 N	15.5 E	Ālēxāndrīā ad Cāucāsūm		XIX 34.25 N	68.0 E
Ētōlīā		XIII, XIV, XV 38.35 N	21.40 E	Ālēxāndrīā ad Īssōn Īskenderūn		XVII, XIX 36.35 N	36.5 E
Āfrīcā		II, IV, XII, XXII		Ālēxāndrīā Mārgī-anā	Sabla	XIX, XX 36.30 N	63.15 E
Āfrīcā Propriā	Tunis	II, IV, XXII 33.0 N	12.0 E				
Āgāmēā		XVI 39.50 N	26.10 E				



	MAP.	LAT.	LONG.		MAP.	LAT.	LONG.
Ālēxāndriā Ōritōn	XIX	25°30' N	65°40' E	Āmphīcleiā	Dhadhi	XIV	38°40' N 22°36' E
Ālēxāndriā Ōxiānā Kurshee	XIX, XX	39.5 N	66.55 E	Āmphīpāgūs, <i>pr</i>	Cape Bianco	XIII	39.22 N 20.7 E
Ālēxāndriā Sōgdīō-rum	XIX	28.3 N	68.40 E	Āmphīpōlīs	Jeni-keui	IX	40.50 N 23.49 E
Ālēxāndriā Trōās Eski Stam-bul	XVI, XIX	39.45 N	26.10 E	Āmphīssā	Salona	XIII, XIV	38.32 N 22.20 E
Ālēxāndriā vel Alex-androschata Ūltīmā Khodjend?	XIX, XX	41.30 N	69.0 E	Āmphrēsūs, <i>fl</i>		XIII	39.13 N 22.48 E
Ālfātērnā vel Nū-cēriā	Nocera	XI	40.41 N 14.44 E	Āmpsāgā, <i>fl</i>	Wad-el-Kebir	XXII	36.55 N 6.10 E
Ālgīdūs, <i>m</i>		XI	41.47 N 12.50 E	Āmsānctī L.	Le Mofete	XI	40.58 N 15.5 E
Āllīā, <i>fl</i>		XI	41.55 N 12.27 E	Āmȳclae (Αμύκλαι, <i>consequently ū na-turally</i> )		X, XI	41.20 N 13.27 E
Āllifāe	Alife	X, XI	41.19 N 14.21 E	Āmȳclae (Αμύκλαι, <i>ū naturally</i> )	Slavokhori	XIII, XIV	37.4 N 22.27 E
Āllōbrōges	in Dauphiné	VI	45.30 N 5.20 E	Āmȳclānus, <i>s</i>	B. of Terracina	XI	41.10 N 13.20 E
Ālmīnā, <i>fl</i>		X	42.31 N 11.10 E	Āmȳcūs Pōrtūs		XVI	41.6 N 29.5 E
Ālōnē		VII	54.50 N 2.53 W	Ānāctōrīum		XIII, XIV	38.54 N 20.48 E
Ālōntā, <i>fl</i>	Terek	XII	43.40 N 47.40 E	Ānāgnīā	Anagni	X, XI	41.44 N 13.38 E
Ālōpēcē	East of Athens	XIV	37.59 N 23.45 E	Ānānes		X	44.55 N 9.4 E
Ālpēnūs		XIII	38.48 N 22.30 E	Ānāphē, <i>i</i>	Anafi	XV	36.26 N 25.42 E
Ālpēs, <i>ms</i>	Alps	II, XII	45.0 N 8.0 E	Ānāphlȳstōs	Anavyso	XIV	37.45 N 23.53 E
Ālpēs Bāstārnīcāe vel Cārpātēs, <i>ms</i>	Carpathians	IX	47.0 N 25.0 E	Ānāpus, <i>fl</i>	Alfeo	XI	37.3 N 15.17 E
Ālpēs Cārnīcāe	Austrian Alps	VIII, X	46.30 N 12.40 E	Ānārītāe		XXI	23.30 N 52.30 E
Ālpēs Cōttīāe	Cottian Alps	X	44.50 N 6.45 E	Ānās, <i>fl</i> (ā Avienus, & Ausonius)	Guadiana	II, V	37.10 N 7.13 W
Ālpēs Graiāe	Little St Bernard	VI, X	45.50 N 6.50 E	Ānāthā	Annah,	XVIII	34.27 N 41.57 E
Ālpēs Jūliāe	Julian Alps	X	46.10 N 14.15 E	Anathoth	Anata	XVII	31.49 N 35.16 E
Ālpēs Māritīmāe	Maritime Alps	VI, X	44.10 N 7.50 E	Ānātīs, <i>fl</i>		XXII	33.15 N 8.23 W
Ālpēs Nōriāe	Noric Alps	VIII, X	47.0 N 13.20 E	Ānāzārbūs	Anawasy?	XVI	37.17 N 35.50 E
Ālpēs Pēnnīnāe	Pennine Alps	VI, X	46.0 N 7.40 E	Ānchīālē		IX	42.33 N 27.38 E
Ālpēs Rhætīcāe	Rhaetian Alps	VIII, X	46.50 N 11.0 E	Ānchīālē		XVI	36.47 N 34.42 E
Ālphēūs, <i>fl</i> ( <i>Gr. also</i> Ἀλφειός)	Rufia	XIII, XIV, XV	37.37 N 21.26 E	Āncōbāritīs		XVIII	34.0 N 43.0 E
Ālsā, <i>fl</i>	Ansa	X	45.49 N 13.17 E	Āncōna	Ancona	II, X, XII, XV	43.37 N 13.30 E
Ālsadamūs, <i>m</i>	Hauran	XVII	32.43 N 36.48 E	Āncyrā	Angora	II, XVI, XIX	39.54 N 32.58 E
Ālsīum		XI	41.50 N 12.8 E	Āndānīā	Elniko Castro	XIV	37.17 N 22.0 E
Ālthēā		V	39.38 N 3.50 W	Āndēcāvī	Angers	VI	47.40 N 0.25 W
Āltīnum	Altino	X	45.32 N 12.23 E	Āndēmātūnum vel Civ. Lingōnes	Langres	VI	47.52 N 5.17 E
Ālūtā vel Tȳārān-tūs, <i>fl</i>	Alt	IX	43.50 N 24.47 E	Āndērīdā	Pevensy?	VII	50.47 N 0.17 E
Ālȳzīā (Steph. Byz. Ἀλύζια)	Kandili	XIII, XIV	38.40 N 20.57 E	Āndērītum	Anterieux	VI	44.46 N 3.23 E
Āmālcīum Mārē		IV		Āndēs	Pietola?	X	45.9 N 10.48 E
Āmānīcāe Pȳlāe		XVI, XIX	36.57 N 36.32 E	Āndrōpōlīs		XXI	30.55 N 30.48 E
Āmāntīā	Livizza	XIII	40.27 N 19.40 E	Āndrōs	Palaeopolis	XV	37.50 N 24.48 E
Āmānūs, <i>m</i>	Alma Dagh	XVII	36.50 N 36.30 E	Āndrōs, <i>i</i>	Andro	XIII, XV	37.50 N 24.50 E
Āmānūs, <i>m</i>	Jawur Dagh	XVI, XVII, XIX	37.5 N 36.0 E	Ānēmūrīum, <i>pr</i>	C. Anamur	XVI	36.2 N 32.53 E
Āmārdūs, <i>fl</i>	Kizil-Ozien	XII, XVIII, XIX, XX	37.8 N 50.0 E	Āngles ( <i>Denmark</i> )		XXIII	54.0 N 9.0 E
Āmārūs, <i>l</i>		XXI	30.20 N 32.20 E	Āngles ( <i>England</i> )		XXIII	54.0 N 2.0 W
Āmāsēnūs, <i>fl</i>	Amaseno	XI	41.16 N 13.11 E	Ānglī	in Schleswig, &c.	VIII	54.40 N 9.45 E
Āmāsīā (Αμάσεια and Αμασία)	Amasēa	XVI	40.36 N 35.57 E	Āngrīvārī		VIII	52.50 N 9.0 E
Āmāstrīs v. Sēsāmūs	Amasra	XVI	41.42 N 32.27 E	Ānhȳdrōs, <i>m</i>	Mavro Vouni	XIII	37.50 N 23.50 E
Āmāthūs	Limasol	XVI	34.48 N 33.19 E	Ānīo, <i>fl</i>	Tr. of Teverone	X, XI, XV	41.58 N 12.29 E
Āmāthūs (Αμαθοῦς)	Amateh?	XVII	32.16 N 35.38 E	Ānīsūs, <i>fl</i>	Ens	VIII	48.13 N 14.30 E
Āmāzōnēs		IV		Āntāēpōlīs	Gau-el-Kebir	XXI	27.0 N 31.35 E
Āmbārī	in valley of the Rhone	VI	46.0 N 5.10 E	Āntāndrōs	Antandro	XVI, XIX	39.33 N 26.48 E
Āmbāstūs, <i>fl</i>	Cambodia	II, IV, XX	10.0 N 106.30 E	Āntārādūs	Tartous?	XVII	34.52 N 35.49 E
Āmbīāni	in valley of the Somme	VI	50.0 N 2.15 E	Āntēmnae		XI	42.0 N 12.26 E
Āmbrācīā	Arta	XIII, XV	39.8 N 21.0 E	Ānthēlā		XIII	38.48 N 22.28 E
Āmbrācīus, <i>s</i>	G. of Arta	XIII	39.0 N 21.0 E	Ānthēdōn		XIII, XIV	38.30 N 23.27 E
Āmbrȳsūs	Distomo	XIII, XIV	38.21 N 22.39 E	Āntīcȳrā (Αντικύρρα and Αντικυρα)	Aspra Spitia	XIII, XIV	38.26 N 22.25 E
Āmērīā	Amelia	X	42.37 N 12.25 E	Āntīcȳrā	Malis	XIII	38.49 N 22.22 E
Āmīdā	Diarbekir	XVIII	37.55 N 39.53 E	Āntīcȳrūs, <i>s</i>		XIV	38.20 N 22.40 E
Āmīsēnus, <i>s</i>	G. of Samsun	XVI	41.25 N 36.30 E	Āntīlībānūs, <i>m</i>	Jebel esh-Shurki	XVII	34.0 N 36.10 E
Āmīsīā, <i>fl</i>	Ems	VIII	53.15 N 7.25 E	Āntīnōē	Sheikh-Abadeh	II, XXI	28.0 N 31.0 E
Āmīsūs	Samsun	II, XVI	41.18 N 36.21 E	Āntīnōēpōlīs	Cherkesh	XVI	40.44 N 33.7 E
Āmītērnūm	S. Vittorino	X, XV	42.28 N 13.15 E	Āntīoch		XXIII	36.11 N 36.9 E
Āmmōnītīs		XVII	32.0 N 36.10 E	Āntīōchīā	Antioch	II, XII, XVI, XVII, XIX	36.11 N 36.9 E
Āmmōnīum		II, IV, XIX	29.15 N 26.0 E	Āntīōchīā		XVI	37.52 N 28.39 E
Āmniās, <i>fl</i>	Gok Irmak	XVI	41.22 N 35.7 E	Āntīōchīā ad Taūrī	Aintab?	XVII	37.42 N 36.51 E
Āmōrgōs, <i>i</i>	Amorgo	XV, XVI	36.50 N 25.58 E	Āntīōchīā Mȳgdōnīāe vel Nīsībīs	Nisibin	XVIII	37.0 N 41.6 E
Āmōrītīs		XVII	31.49 N 35.45 E	Āntīōchīā Pīsidīāe (Pīsidāe <i>Claudian</i> , but Pīsidāe <i>Priscian</i> )	Yalobatch	II, XVI	38.18 N 31.21 E

	MAP.	LAT.	LONG.		MAP.	LAT.	LONG.
Āntiōchiā Mārgiānā Merv ?	II, XX	37°50' N	62°0' E	Āquīnum	Aquino	X, XI	41°29' N 13°35' E
Āntipātris	XVII	32.12 N	34.58 E	Āquītāni (i Tib. i Au- son.)	in Guienne and Gascony	VI, XII	43.20 N 0.40 W
Āntiphrae	XXII	30.59 N	28.42 E	Āquītāniā (Āquītān- ūs Tibullus)		VI, XII	45.40 N 1.0 E
Āntipōlis	VI	43.35 N	7.6 E	Āquītāniā Primā		VI	45.30 N 2.20 E
Āntirrhūm, <i>pr</i>				Āquītāniā Sēcundā		VI	45.40 N 0.0
	XIII, XIV	38.21 N	21.30 E	Ār of Moab	Rabba	XVII	31.23 N 35.43 E
Āntissā				Ārābēs		IV	
	XV	39.18 N	25.50 E	Ārābiā ( <i>initial ā na- turally, but fre- quently ā in poetry</i> )		II, IV, XII, XIX, XXI	25.0 N 47.0 E
Āntitaurūs, <i>m</i>	XVI	38.20 N	35.50 E	Ārābiā Desērtā		II, XXI	30.0 N 40.0 E
Ānti Taurūs, <i>m</i>	XVIII	39.10 N	39.36 E	Ārābiā Felix		II, XXI	23.0 N 47.0 E
Āntium				Ārābiā Pētrāā		II, XII, XXI	29.0 N 35.0 E
	X, XI	41.30 N	12.30 E	Ārābiāē Ēmpōriūm vel Ādānā	Aden	II, XXI	12.46 N 45.10 E
Āntōna, <i>fl</i>	VII	52.47 N	0.9 E	Ārābicūs, <i>m</i>	Gebel Mokat- tem	XXI	27.0 N 32.30 E
Āntōnācum	VI	50.29 N	7.14 E	Ārābicūs, <i>s</i>	Red Sea	II, IV, XII, XIX, XXI	20.0 N 38.0 E
Āntōnini Mūrūs	VII	56.0 N	4.0 W	Ārābīs, <i>fl</i>	Purali	XIX, XX	25.26 N 66.24 E
Āntrōs, <i>i</i>	VI	45.27 N	1.4 W	Ārābitāe		XIX, XX	26.0 N 67.0 E
Ānūrōgrāmum	II, XX	8.25 N	80.46 E	Arabs		XXIII	37.0 N 40.0 E
Ānxānum	X	42.17 N	14.22 E	Ārāchnāūs, <i>m</i>		XIII, XIV	37.38 N 23.3 E
Ānxūr vel Tārrācinā	X, XI, XV	41.17 N	13.15 E	Ārāchōsīā		XIX, XX	32.0 N 66.0 E
Āornōs	XIX	36.33 N	68.0 E	Ārāchōtūs		XX	32.40 N 66.50 E
Āornōs	II, XIX, XX	33.56 N	72.30 E	Ārāchōtūs, <i>fl</i>	Urghundab ?	XIX, XX	32.0 N 65.0 E
Āorsī	IV, XII	47.0 N	57.0 E	Ārāchthūs, <i>fl</i>	Arta	XIII	39.2 N 20.44 E
Āōūs vel Ēās, <i>fl</i>	IX, XIII	40.39 N	19.19 E	Ārācynthūs, <i>m</i>		XIII, XIV	38.29 N 21.29 E
Āpāmēā	XVII	35.31 N	36.31 E	Ārādūs, <i>i</i>	Ruad	XVII, XXI	34.50 N 35.49 E
Āpāmēā	XVII, XVIII	37.6 N	37.59 E	Ārāē Phīlēnōnis		XXII	30.3 N 19.4 E
Āpāmēā	XX	32.48 N	51.15 E	Ārāgūs, <i>fl</i>	Aragua	XVIII	41.52 N 44.51 E
Āpāmēā Cibōtūs	XVI	38.5 N	30.12 E	Aram Naharaim (Padan Aram)	El Jezirah	XVIII	36.0 N 41.0 E
Āpāmēā Mēsēnēs	XVIII	34.8 N	43.54 E	Ārār, <i>fl</i>	Saōne	VI, XII	45.50 N 4.52 E
Āpāmēnē	XVII	35.0 N	37.0 E	Ārarat, <i>m</i>		XVIII	39.42 N 44.10 E
Āpēnninūs, <i>m</i>	X	42.0 N	13.0 E	Ārārus, <i>fl</i>	Aluta	IX	45.21 N 27.52 E
Āpērāntiā	XIII	39.7 N	21.23 E	Ārāuris, <i>fl</i>	Herault	VI	43.16 N 3.30 E
Āpērōpiā, <i>i</i>	XIV	37.20 N	23.20 E	Ārausio (ā <i>prob.</i> )	Orange	VI	44.8 N 4.51 E
Āphācā	XVII	34.5 N	35.44 E	Ārāxēnē		XVIII	39.12 N 45.24 E
Āphētā	Trikeri ?	XIII	39.8 N 23.3 E	Ārāxēs vel Chābō- rās, <i>fl</i>	Khabur	XVIII	35.5 N 40.27 E
Āphrōdisiās	Ghera	XVI	37.42 N 28.40 E	Ārāxēs, ancient course of		XVIII	39.36 N 48.18 E
Āphrōdisiūm, <i>pr</i>	Cape Creuz	V	42.20 N 3.20 E	Ārāxēs, <i>fl</i>	Bendamir	XX	29.45 N 52.50 E
Āphrōditōpōlis	XXI	29.27 N	31.20 E	Ārāxēs, <i>fl</i>	Aras	II, IV, XII, XVIII, XIX, XX	39.55 N 48.22 E
Āphrōditōpōlis	Atfieh	XXI	26.52 N 31.25 E	Ārāxūs v. Araxum, <i>pr</i>	C. Papas	XIII, XIV, XV	38.14 N 21.23 E
Āpidānūs, <i>fl</i>	Litokhoro	XIII	39.32 N 22.5 E	Ārbēlā	Arbil	IV, XII, XVIII, XIX	36.12 N 44.1 E
Āpis	XXII	31.23 N	27.5 E	Ārbēlitīs		XIX	36.0 N 44.0 E
Āpōbātānā Āchmētā vel Ēcbātānā	Hamadan	XVIII	34.50 N 48.32 E	Ārcā Cēsārēā	Tell Arca	XVII	34.37 N 35.53 E
Āpōllinīs vel Pūl- chrum, <i>pr</i>	C. Farina	XXII	37.10 N 10.15 E	Ārcādīā (Ēgyptus)		XII	28.0 N 30.0 E
Āpōllinōpōlis	XXI	24.56 N	32.48 E	Ārcādīā		XIII, XIV, XV	37.40 N 22.10 E
Āpōllōniā	Sizeboli	II, IX, XII, XV	42.25 N 27.48 E	Ārcāti		II	12.25 N 79.12 E
Āpōllōniā	Polinai	II, IX, XIII, XV	40.23 N 19.26 E	Ārchēlāis	north of Jeri- cho	XVII	31.59 N 33.26 E
Āpōllōniā	Marsa Sousah	II, XXII	32.56 N 22.0 E	Ārchēlāis vel Gār- sauriā	Ak-Serai	XVI	38.21 N 34.2 E
Āpōllōniā	Polighero	IX	40.53 N 23.29 E	Ārcidāvā	Werschitz ?	IX	44.54 N 24.47 E
Āpōllōniā	XVIII	34.19 N	44.59 E	Ārdēā	Ardea	X, XI	41.35 N 12.33 E
Āpōllōniā ad Rhyn- dācum	XVI	40.7 N	28.45 E	Ārdebil		XVIII	38.12 N 48.12 E
Āpōllōniātīs	XVIII	34.10 N	45.0 E	Ārdiōn, <i>m</i>		IX	43.52 N 17.0 E
Āpōllōniātīs Pālūs	L. of Ulubad	XVI	40.5 N 28.40 E	Ārdiscūs, <i>fl</i>		IX	41.43 N 26.32 E
Āpōllōnīs	XVI	38.40 N	27.46 E	Ārdōbricā (cf. Seto- briga)	Coruña	V	43.30 N 8.10 W
Āpōni Fōns	Bagni d'Albano	X	45.19 N 11.46 E	Ārdüēnnā Silvā	Forest of Arden- nes	VII	50.10 N 6.0 E
Āppi Fōrum	Borgo Lungo	XI	41.25 N 13.0 E	Ārēlatē (also Arelās and Arelātus, <i>Ape- lārai with ā Strabo</i> )	Arles	II, VI	43.42 N 4.38 E
Āpsūs, <i>fl</i>	Uzumi	IX, XIII	40.47 N 19.20 E	Ārēnātā, <i>pr</i>		II	11.48 N 51.40 E
Āpūāni	X	44.32 N	9.36 E	Ārētās, <i>fl</i>		XVI	41.0 N 29.3 E
Āpūliā (cf. <i>Apūlus</i> )	Puglia	XI, XII, XV	41.30 N 15.40 E	Ārēthūsā	Rustan	XVII	35.2 N 36.37 E
Āpūlum	Carlsburg	II, IX	46.4 N 23.28 E	Ārēvāci (Ἀρεοὐκάκι)	Castile and Leon	V	41.20 N 3.0 W
Āquae Cālidāe		V	41.38 N 2.13 E	Ārgā		XXI	22.42 N 39.10 E
Āquae Cālidāe	Hamam Merija	V	42.7 N 2.52 E				
Āquae Flāvīae	Chaves	V	41.52 N 7.37 W				
Āquae Ōriginīs	Orense	V	42.20 N 7.58 W				
Āquae Pisānāe	Bagni di Pisa	X	43.46 N 10.27 E				
Āquae Sēgēstānāe		XI	38.3 N 12.52 E				
Āquae Sēxtīae	Aix	VI	43.30 N 5.28 E				
Āquae Sōlis	Bath	VII	51.24 N 2.22 W				
Āquae Stātīellāe	Acqui	X	44.41 N 8.27 E				
Āquae Tācāpitānāe	Hammat - el - Khabs	XXII	33.28 N 10.10 E				
Āquae Tārbēllīcāe		VI	43.43 N 0.56 W				
Āquae Tauri		X	42.6 N 11.51 E				
Āquae Vōlaterrānāe		X	43.32 N 10.42 E				
Āquileiā	Ulm	VIII	48.24 N 9.59 E				
Āquileiā	Aquileia	II, X, XII	45.47 N 13.21 E				
Āquiloniā	Lacedogna	XI	41.5 N 15.31 E				



	MAP.	LAT.	LONG.		MAP.	LAT.	LONG.
Ātlāntīcūs Ōcēānūs	II, IV, XII, XXII	40°0' N	10°0' W	Autrīgōnēs	V	43°0' N	3°20' W
Atlantic Ocean		XXIII 47.0 N	10.0 W	Autūriātē	IX	42.50 N	19.15 E
Ātlās, <i>m</i>	Atlas	II, IV, XXII	33.30 N 4.0 W	Auxācī, <i>ms</i> (ā <i>prob.</i> ) Altai, <i>ms</i>	IV		
Ātlās Mājōr, <i>ms</i>	Mt. Atlas	XXII	31.30 N 6.30 W	Auxācīus	IV		
Ātlās Mājōr, <i>pr</i>		II	26.0 N 12.40 W	Auxūmum	Osimo	x	43.30 N 13.29 E
Ātlās Mīnōr, <i>ms</i>		XXII	35.0 N 5.0 W	Auxōmītārum Rēg-			
Ātlās Mīnōr, <i>pr</i>	Cape Blanco?	II	33.15 N 8.12 W	num		XXI	12.0 N 40.0 E
Ātræ vel Hatra		XVIII	35.32 N 42.46 E	Auxūmē	Axum	II, XXI	14.10 N 38.45 E
Ātrāx (-ācis)	Sidhiro-Peliko	XIII	39.41 N 22.14 E	Auzēā vel Auzā	Hamza	II, XXII	31.35 N 4.0 E
Ātrēbātes		VI	50.20 N 3.0 E	Āvālitēs, <i>s</i>		II	11.30 N 43.0 E
Ātrēbātī	in Wilts and Berks	VII	51.25 N 1.20 W	Āvārā, <i>fl</i>	Eure	VI	47.17 N 0.26 E
Ātrōpātēnē		XII, XVIII, XIX, XX	37.40 N 47.0 E	Āvārēs (Αβάροι, <i>but also perhaps Σαβεῖροι</i> , <i>cf.</i> Ἀβ-			
Ātlācēnī		IV		āris)		XII	
Ātlālā (Eia and ia)	Adalia?	XVI	36.55 N 30.47 E	Āvāricum	Bourges	II, VI	47.5 N 2.26 E
Ātlīcā		XIII, XIV, XV	38.0 N 23.40 E	Āvēniō (Aveniōn)	Avignon	VI	43.57 N 4.48 E
Ātūriā		XVIII	36.36 N 43.12 E	Āvēntīcum		VI	46.52 N 6.56 E
Ātūriā		XIX	37.0 N 43.0 E	Āvērnūs, <i>l</i>	Averno	XI, XV	40.51 N 14.4 E
Ātūriūs, <i>fl</i> (Lucan, <i>but</i>				Āxiōpōlis	Rassova	IX	44.17 N 27.57 E
Ātūriūs <i>Auson.</i> )	Adour	V, VI	43.30 N 1.30 W	Āxītūs, <i>fl</i>	Vardar	IX	40.35 N 22.45 E
Audūs vel Aurā-		XXII	35.37 N 7.0 E	Āxōnā, <i>fl</i>	Aisne	VI	49.27 N 2.50 E
sītūs, <i>m</i>				Āzānā	Ajan	II, IV	11.0 N 39.0 E
Aufidēna	Alfidena	XI	41.43 N 14.3 E	Āzānā		XIV	37.56 N 22.5 E
Aufidūs, <i>fl</i>	Ofanto	XI	41.20 N 16.14 E	Āzārēnē		XVIII	38.16 N 41.42 E
Aufōnā, <i>fl</i>	Avon?	VII	55.58 N 3.11 W	Āzēnā		XIV	37.40 N 23.59 E
Augilæ		XII, XXII	29.55 N 21.55 E	Āzōtūs, Ashdod	Esdud	XVII	31.42 N 34.39 E
Augūstā vel Rēgī-				Āzov, sea of		III	
anum	Rahova	IX	43.42 N 23.57 E	Bābbā	Naranga	XXII	34.52 N 5.25 W
Augūstā Ēmērītā		XII	38.50 N 6.12 W	Bābīlōn	Hillah	II, IV, XII, XVIII, XIX	32.28 N 44.9 E
Augūstā Prætōriā	Aosta	X	45.45 N 7.19 E	Bābīlōn	Baboul	XXI	30.0 N 31.19 E
Augūstā Raurācō-	Augst	VI, XII	47.30 N 7.33 E	Bābīlōnā	Irak Arabi	IV, XII, XVIII, XIX	32.0 N 45.0 E
rum				Bācēnis Silvā		VIII	51.10 N 8.20 E
Augūstā Taurīnō-	Turin	X, XII	45.4 N 7.41 E	Bāctrā vel Zariāspā	Balkh	II, XIX, XX	36.45 N 67.21 E
rum				Bāctri		IV	
Augūsta Trēvirō-	Treves	VI, XII	49.45 N 6.38 E	Bāctriā vel Bā-			
rum				ctriānā		II, IV, XIX, XX	36.0 N 69.0 E
Augūstā Vērōmān-	St Quentin	VI	49.46 N 3.13 E	Bāctrūs, <i>fl</i>	Dakash?	XIX, XX	37.0 N 67.40 E
dūōrum				Bādēi		II, XXI	20.10 N 40.26 E
Augūstā Vīndēlīcō-	Augsburg	II, VIII, XII	48.22 N 10.55 E	Bāterræ	Béziers	VI	43.23 N 3.17 E
rum				Bāticā	Andalucia	V, XII	37.40 N 5.0 W
Augūsti Pōrtūs		X, XI	41.50 N 12.13 E	Bātis, <i>fl</i>	Guadalquivir	II, V	36.45 N 6.18 W
Augūstōbōnā Trīcās-				Bāturīā	Estrēmadura	V	38.50 N 5.40 W
ses vel Aūgūstō-				Bāgācum	Bavay	VI	50.20 N 3.39 E
mānā. ( <i>In this and</i>				Bāgæ		XIX	40.15 N 64.0 E
<i>similar nouns we</i>				Bagdad		XXIII	33.19 N 44.24 E
<i>find also ω</i> )	Troyes	VI	48.18 N 4.4 E	Bāgrādās, <i>fl</i>	Mejerda	XXII	37.8 N 10.7 E
Augūstōbrīgā	Puente del Arzo-	V	39.51 N 4.54 W	Baharim		XVII	31.47 N 35.20 E
	bispo			Baia	Baia	XI, XV	40.49 N 14.5 E
Augūstōdūnum vel	Autun	VI	46.57 N 4.19 E	Bālēārēs Insūlæ	Balearic Isles	II, IV, V, XII, XXIII	39.50 N 3.0 E
Bībrāctē				Bālēārīcum Mārē		V	40.0 N 1.45 E
Augūstōnōmētum				Bālōngā		II	7.12 N 101.50 E
vel Nemossus				Bālōngā		XX	3.25 N 103.32 E
(Αυγουστομετεον)	Clermont-Fer-	VI	45.48 N 3.5 E	Bālsā	Tavira	V	37.6 N 7.34 W
	rand			Bāltiā		XII	56.0 N 11.0 E
Augūstōritum	Limoges	VI	45.50 N 1.17 E	Baltic Sea		XXIII	57.30 N 18.0 E
Aulērcī		VI	48.15 N 0.20 E	Bālyrā, <i>fl</i>	Mavro-Zumono	XIV	37.15 N 21.53 E
Aulīs		XIII, XIV	38.27 N 23.33 E	Bāmbūcē v. Hiera-		XVII	36.33 N 37.55 E
Aulōn	Valona	IX, XIII	40.30 N 19.22 E	polis		XXII	34.27 N 6.25 W
Aulōn		XIII, XIV	37.19 N 21.42 E	Bānāsā	Mamora	V	37.2 N 9.0 W
Aulōn Cīlīcūs		XVI	35.50 N 33.20 E	Bārbārīum, <i>pr</i>	Cape St Vincent	V	36.17 N 5.16 W
Auranītīs	Haouran	XVII	32.50 N 36.20 E	Bārbēsūlā		V	36.17 N 5.16 W
Aurasītūs, <i>m</i>	Jebel Auess	XXII	35.37 N 7.0 E	Bārbēsūlā, <i>fl</i>		XVI	41.2 N 28.59 E
Aurēā Chērsōnēsūs		II, IV, XX		Bārbīsēs, <i>fl</i>		XXII	32.30 N 21.10 E
Aurēā Rēgīo		XX	18.0 N 96.0 E	Bārce	Barca	XXIII	41.21 N 2.10 E
Aurēliānī	in Orleannais	VI	47.50 N 1.40 E	Bārceōlōnā		XXIII	41.21 N 2.10 E
Aurēliānōrum Cīvīt.		VI	47.53 N 1.56 E	Bārceīno Flaventia	Barcelona	II, V, XII	41.21 N 2.10 E
Aurēūs Mōns		IX	44.41 N 20.57 E	Bārēnē		XVIII	35.10 N 48.35 E
Aurēūs, <i>m</i>		X	42.18 N 9.8 E	Bārgīlūs, <i>ms</i>	Jebel Nusari-		
Aurūncī		X, XI	41.20 N 13.45 E	yeh		XVII	35.20 N 36.15 E
Ausā	Vich	V	41.55 N 2.16 E	Bārīu, <i>m</i>	Bari	XI	41.10 N 16.55 E
Auscī	in Gers.	VI	43.35 N 0.30 E	Bārræ	Siam	XX	13.50 N 101.0 E
Ausēr, <i>fl</i> (Αῦσαρ)	Serchio	X	43.48 N 10.23 E	Bārūssæ, <i>ic</i>		II, IV, XX	0.0 98.0 E
Aūsōnā		XI	41.17 N 13.41 E	Bārūssæ, <i>ic</i>		II	9.30 N 91.0 E
Aūsōnes		XI	41.20 N 13.50 E	Bārūgāzēnūs, <i>s</i>	G. of Cambay	II, IV, XIX, XX	22.0 N 72.25 E
Autarītæ	Italy	X	43.0 N 12.0 E			IV, VI	47.33 N 7.30 E
Autīrī		XIX	42.40 N 21.0 E				
Autīssīdōōrum	Auxerre	VII	53.0 N 9.0 W				
Autōmālā		VI	47.46 N 3.33 E				
Autrīcum	Chartres	XXII	30.20 N 19.33 E				
		VI	48.26 N 1.30 E				

	MAP.	LAT.	LONG.		MAP.	LAT.	LONG.
Bāstárnæ	IV, IX, XII	48°20' N	22°20' E	Billæus, <i>f</i>			
Bāstētāni vel Bāstītāni ( <i>Gr. η and ι</i> ) in Jaen and Murcia	v	38.0 N	2.0 W	Bingium	Filiyas Bingen	XVI 41°34' N	32°5' E
Bāstī Baza	v	37.40 N	2.52 W	Bisalta ( <i>Virg., but i Gratian</i> )		VI, VIII 49.57 N	8.0 E
Bāstūli ( <i>Gr. Βαστοῦλοι, cf. Gætūli; but most terminations in ulus have ū</i> )				Bisānthē ( <i>i prob. as in Bisaltæ, where Gratian has i</i> )	Rodosto	IX 41.0 N	27.29 E
Bātānæā Bathaniyah	XVII	32.30 N	36.30 E	Biscārgis Berrus		v 41.17 N	0.17 E
Bātāvā Castra (ā <i>Lucan, ā Juvenal</i> ) Passau	VIII	48.34 N	13.21 E	Bithyniā ( <i>but i once in Juvenal: later poets Bithūvōs</i> )		IX 41.0 N	25.9 E
Bātāvī	VI, XII	51.0 N	5.0 E	Bithynium		XII, XVI, XIX 40.30 N	30.50 E
Bātāvī	VIII	52.42 N	4.45 E	Bītūriġes Cūbī (Kōῶ- <i>βοι</i> )		XVI 40.40 N	31.47 E
Bātāvōdūrum	VI	51.49 N	5.47 E	Bītūriġes Vivīscī of Bourges		VI 46.40 N	2.0 E
Bāthys vel Ācāmpsis, <i>f</i>	XVIII	41.36 N	41.36 E	Bizābdā of Bordeaux		VI 45.0 N	0.30 W
Bātnæ ( <i>Bάτναι</i> )	XVII, XVIII	36.20 N	37.43 E	Bizābdē		XVIII 37.20 N	42.0 E
Bautisūs, <i>f</i>	Hoang-ho II, IV, XX	34.0 N	119.0 E	Bizya	Viza	XIX 37.35 N	31.55 E
Bāvāres ( <i>cf. Avares</i> )	XII	50.0 N	15.0 E	Black Sea		IX 41.46 N	27.43 E
Bāzōcātā, <i>i</i>	II	18.25 N	93.28 E	Blāndā	Blanes	XXIII 43.0 N	35.0 E
Bēdēsīs, <i>f</i>	X	44.24 N	12.12 E	Blāvā	Blaye	v 41.42 N	2.53 E
Bēdriācum ( <i>Gr. η</i> )	X	45.10 N	10.21 E	Bļēmjes		VI 45.8 N	0.24 W
Beeroth	El Beereh	XVII	31.54 N 35.13 E	Bļōæ		XXI 21.0 N	35.30 E
Beersheba	Bir-es-Seba	XVII	31.16 N 34.49 E	Bōātēūs, <i>s</i>		XIV 36.31 N	23.3 E
Belbinā, <i>i</i>	St Georgio	XIV	37.28 N 23.55 E	Bōdinūs, <i>m (ω and ov)</i>		XIV 36.31 N	23.0 E
Bēlēmīnā	Ruins on Mt. Kalavrit	XIV	37.17 N 22.17 E	Bōdōtrā, <i>f</i>	Forth	XII 55.0 N	30.0 E
Bēlgæ	VI	49.30 N	5.0 E	Bōēbēs, <i>l</i>	L. Karla	XIII, XV 39.30 N	22.45 E
Bēlgæ in Wilts, Hants, &c.	VII	51.20 N	2.0 W	Bōēbī, <i>ms</i>	Tzerna Gora	IX 42.50 N	19.32 E
Bēlgicā	XII	49.0 N	4.0 E	Bōēnīs vel Mīnūs, <i>f</i>	Minho	v 41.55 N	8.50 W
Bēlgicā Gallia	VI	49.20 N	4.0 E	Bōētiā		XIII, XIV, XV 38.20 N	23.10 E
Bēliās, <i>f</i>	Belikhe?	XVIII	36.0 N 38.58 E	Bōētānā		XX 18.10 N	77.15 E
Bēlisāmā Æst. Mouth of the Mersey?	VII	53.30 N	3.5 W	Boi ( <i>Βοιοι, Polyb. Βόιοι, Strabo</i> )		VI 46.35 N	3.30 E
Bēlli	v	40.24 N	1.40 W	Boiī		X 44.32 N	10.40 E
Bēllōvācī	Beaūvais	VI	49.20 N 2.30 E	Boiī vel Boiōhēmī	in Bohemia	II, VIII 49.50 N	14.0 E
Bēnācūs, <i>l</i>	L. di Garda	X	45.40 N 10.40 E	Boiōdūrum		VIII 48.34 N	13.27 E
Bēnēvēntum	Benevento	VII	52.13 N 1.11 W	Boiōhæmum	Innstadt	XII 50.0 N	14.0 E
Bēnēvēntum	Benevento	XI	41.9 N 14.46 E	Boium		XIII, XIV 38.40 N	22.26 E
Benjamin	XVII	31.50 N	35.20 E	Bōlbītinē	Rosetta	XXI 31.23 N	31.50 E
Bēræā	XII	32.45 N	36.12 E	Bōlbītinum Ost.		XXI 31.28 N	30.27 E
Bēræā ( <i>Βεροια, Βερροια, Βερση</i> )	XVII	36.14 N	37.8 E	Bōlērīum, <i>pr</i>	Land's End	II, IV, VII 50.4 N	55.40 W
Bērēnicē	II, XXI	24.0 N	35.28 E	Bōnæ Fōrtūnæ, <i>i</i>	Sumatra	II, XX 0.0	101.0 E
Bērēnicē vel Eziongeber	XXI	29.25 N	35.5 E	Bōnnā	Bonn	VI 50.45 N	7.0 E
Bērēnicē	Berenice	II, XII, XXII	32.10 N 20.12 E	Bōnōniā vel Gēsō- <i>riācum</i>	Boulogne-sur-Mer	VI 50.44 N	1.36 E
Bērgōmum	Bergamo	X	45.43 N 9.40 E	Bōnōniā	Bologna	X 44.30 N	11.22 E
Bērnīcē Ēpīdirēs	II	11.15 N	42.52 E	Bōrbētōmāgūs	Worms	VI 49.40 N	8.15 E
Bēræā	Verria	II, IX	40.35 N 22.9 E	Bōrēum, <i>pr</i>	Malin Head	II, VII 55.12 N	8.0 W
Bērōnēs	v	42.20 N	2.30 W	Bōrēum, <i>pr</i>		XXII 30.33 N	19.57 E
Bersabe	XVII	31.16 N	34.50 E	Bōrsīppā	Birs Nimrud?	XVIII 32.21 N	44.30 E
Bērýtūs ( <i>ŷ Avienus, ŷ Priscian</i> )	Beyrout	XVII	33.48 N 35.27 E	Bōrysthēnēs, <i>f</i>	Dnieper	II, IV, XII, XIX 47.0 N	32.0 E
Bēsī	IX	41.40 N	24.13 E	Bōspōrūs Cīmmē- <i>rīūs</i>	Str. of Yenikale	XII, XIX 45.0 N	36.30 E
Bēssyngā	Bassein?	XX	16.45 N 94.48 E	Bōspōrūs Thrāciūs	Chan. of Constantinople	II, IX, XV, XVI 41.10 N	29.0 E
Bēthabārā	XVII	31.50 N	35.33 E	Bōstrā vel Bozra	Būsrāh	II, XVII, XXI 32.26 N	36.38 E
Bēthāniā ( <i>Sedulius, but Prudentius</i> )	XVII	31.45 N	35.15 E	Bothy-Collops		XVI 40.12 N	29.10 E
Bethel, Luz ( <i>Βηθελ</i> )	Beitin	XVII	31.53 N 35.13 E	Boundless Sea, the		III	
Bethaven	XVII	31.53 N	35.20 E	Bōvlānum	Bojano	X, XI 41.29 N	14.30 E
Bēthlēhem ( <i>Βηθλεεμ</i> )				Brācārā Augūsta	Braga	II, V 41.33 N	8.20 W
Bēthlēhemīcūs ( <i>Sedulius</i> )	Beitlahm	XVII	31.39 N 35.11 E	Brācārī		v 41.40 N	7.16 W
Bethoron ( <i>Βηθορών, Βαιθαράν</i> )	Beit-ur et-Tell	XVII	31.54 N 35.7 E	Brādānūs, <i>f (cf. Rhodanus, supposed to be derived from κραδαίνω, Æolic form Βραδαίνω)</i>	Bradano	XI 40.18 N	16.53 E
Bethsaida	XVII	32.52 N	35.30 E	Brāmmā		XX 11.50 N	103.20 E
Bethshemesh	XVII	31.43 N	34.59 E	Brānōdūnum	Brancaster	VII 52.53 N	0.40 E
Bethulia ( <i>Βετυλοία</i> )	Beit Ilfah	XVII	32.25 N 35.11 E	Brāttīā, <i>i</i>	Brazza	IX 43.20 N	16.40 E
Bethzur	XVII	31.37 N	35.9 E	Brātūspāntium	Bretenie	VI 49.33 N	2.16 E
Bezer	XVII	31.34 N	35.52 E	Brauron		XIII, XIV 37.56 N	24.0 E
Bīās, <i>f</i>	Djane	XIV	36.58 N 21.52 E	Brēgētīo	ruins at Szöny	II, IX 47.44 N	18.8 E
Bībractē vel Aūgūs- <i>tōdūnum</i>	Autun	VI	46.57 N 4.19 E	Brēnnī		VIII 47.0 N	11.0 E
Bībrāx	VI	49.28 N	3.40 E	Brēnthē	Karitena	XIII, XIV 37.30 N	22.2 E
Bīlbīlīs	Bambola	v	41.26 N 1.32 W	Bretons		XXIII 48.30 N	3.0 W
Bīlbīlīs vel Sālo, <i>f</i>	Xalon?	v	41.48 N 1.0 W	Brīgacīum	Benavente	v 42.11 N	5.38 W

		MAP.	LAT.	LONG.			MAP.	LAT.	LONG.
Brīgāntes		VII	52°15' N	6°42' W	Cæcinā, <i>f</i>	Cecina	X	43°18' N	10°28' E
Brīgāntes	in Yorkshire, Durham, &c.	VII	54.15 N	1.20 W	Cænina		XI	41.58 N	12.30 E
Brīgāntiā	Bregenz	II, VIII	47.33 N	9.53 E	Cænys, <i>pr</i>	P. del Pezzo?	XI	38.10 N	15.40 E
Brīgāntinūs, <i>l</i>	L. of Constanz	VI, VIII	47.35 N	9.30 E	Cærē vel Āgyllā	Cervetri	X, XI	42.4 N	12.3 E
Brīgāntiūm		V	43.17 N	8.9 W	Cæsār Augūstā	Zaragoza	II, V, XII	41.46 N	0.53 W
Brigē	Broughton	VII	51.6 N	1.37 W	Cæsārēā ad Argæum vel Mazaca		XVI	38.40 N	35.16 E
Britain, Kingdom of		XXIII	53.0 N	2.30 W	Cæsārēā Maritima	Kaisariyeh	XVII	32.27 N	34.52 E
Brītānniā ( <i>but</i> Brītānni. <i>In Greek prose rather with the double t, but in verse we find also</i> Βρεταννοὶ and Βρεταννίδες)	Britain	II, IV, VII, XII	53.0 N	1.0 W	Cæsārēā		II, XII, XXII	36.40 N	2.10 E
Brītānniā Primā	England, S.	VII	51.0 N	2.30 W	Cæsārēā, <i>i</i>	Jersey	II, VI	49.13 N	2.10 W
Brītānniā Sēcūndā	Wales	VII	52.15 N	3.15 W	Cæsārēā Philippi	Banias	XVII	33.15 N	35.38 E
Brītānnicūm vel Ōcēāni Frētum	Str. of Dover	II	51.0 N	1.20 E	Cæsārēānsis		XXII	34.30 N	0.0
Brītānnicūs Ōcēānūs	English Channel	VII	50.0 N	2.0 W	Cæsārōdūnum	Tours	II, VI	47.23 N	0.47 E
Brivātes	Brivain?	VI	47.26 N	2.23 W	Cæsārōmāgūs	Beauvais	VI	49.27 N	2.6 E
Brivātes Portus	Brest?	VI	48.23 N	4.29 W	Cæsēnā	Cesena	X	44.9 N	12.15 E
Brixēntē	of Brixen	VIII	47.20 N	9.30 E	Cæsīā Silvā		VIII	52.5 N	7.0 E
Brixīā	Brescia	X	45.32 N	10.13 E	Cætōbriga ( <i>cf. Segobriga</i> )		V	40.50 N	6.35 W
Broad Sea, the		III			Cāicūs, <i>f</i>		XVI	38.55 N	27.2 E
Brēcōmāgūs (Βρευκόμαγος, <i>Ptol.</i> )	Brumath	VI	48.47 N	7.33 E	Cāistriānūs, Cāmpūs		XVI	38.0 N	27.40 E
Brūctērī (Βρυκτεροί)	in Cleves	VIII	51.47 N	7.40 E	Cāistriānūs, <i>s</i>		XVI	37.55 N	27.10 E
Brūndūsium	Brindisi	XI, XII, XV	40.38 N	17.56 E	Cājētā	Gaeta	X, XI	41.12 N	13.38 E
Brūtī		XI, XII, XV	39.0 N	16.30 E	Cājētānus, <i>s</i>	G. of Gaeta	XI	41.12 N	13.45 E
Brūtītus, <i>s</i>		XI	38.30 N	15.50 E	Cālābrīā		XI, XV	40.40 N	17.50 E
Būbāstis	Tel Bustak	XXI	30.34 N	31.34 E	Cālāgūrris	Calahorra	V	42.18 N	2.2 W
Būbindā, <i>f</i>		VII	53.42 N	6.15 W	Cālāmē	Kalat-al-Wad	XXII	34.33 N	2.26 W
Būcēphālā	Jelum?	II, XIX, XX	33.0 N	73.40 E	Cālāmūs	El-Kulmon	XVII	34.23 N	35.44 E
Bulgārēs		XII	48.0 N	35.0 E	Cālātīā	Caiazzo	XI	41.3 N	14.15 E
Būlis		XIII, XIV	38.17 N	22.48 E	Cālaurīā	Poros	XIII, XIV, XV	37.32 N	23.38 E
Bullā Rēgiā		XXII	36.28 N	8.30 E	Cālbis, <i>f</i>		XVI	36.40 N	28.48 E
Būmādūs, <i>f</i> (Βουμῶδος)		XVIII	36.10 N	43.35 E	Cālēdōniā	Country N. of the Forth	II, VII, XII, XXIII	57.30 N	4.0 W
Būprāsium		XIII, XIV	38.6 N	21.23 E	Cālēdōni	in Highlands of Scotland	VII	57.0 N	5.0 W
Būrā		XIII, XIV	38.10 N	22.9 E	Cālēs	Calvi	X, XI	41.6 N	14.14 E
Būrchānā, <i>i</i>		VIII	53.45 N	7.15 E	Cālēti		VI	49.42 N	0.50 E
Būrdīgālā	Bordeaux	II, VI, XII	44.50 N	0.34 W	Cālīgā		II	18.50 N	85.4 E
Būrgōs, <i>i</i>		II	60.23 N	5.10 E	Cālīpūs, <i>f</i>	Sado	V	38.25 N	8.45 W
Būrgūndī		XII	46.0 N	5.0 E	Cālīsiā		II	51.40 N	17.56 E
Burgundians		XXIII	53.0 N	18.0 E	Cāllæcī vel Gāllæci ( <i>adj. Cāllæcūs</i> )	Gallicia	V	42.20 N	7.20 W
Būrgūndiōnes		VIII	53.10 N	16.0 E	Cāllātis (ā as in Cālātia)	Collati	IX, XV	43.31 N	28.30 E
Būrī		VIII	50.40 N	19.0 E	Cālle and Cale, Calem.	Oporto	V	41.8 N	8.37 W
Būsīris	Busyr	XXI	30.58 N	31.16 E	Cāllevā ( <i>Gr. η</i> )	Silchester?	VII	51.20 N	1.8 E
Būthæ		XV	42.17 N	18.50 E	Cālīdrōmōn		XIII	38.43 N	22.31 E
Būthrōtum		XIII	39.48 N	20.1 E	Cālīdrōmūs, <i>m</i>		XIII	38.41 N	22.28 E
Būtōs		XXI	31.18 N	30.57 E	Cāllīnicūm vel Nicēphōriūm		XVII, XVIII	36.0 N	38.58 E
Būxētum v. Pūxūs	Policastro	XI	40.1 N	15.35 E	Cālīpōlis	Gallipoli	IX, XVI	40.27 N	26.32 E
Būblūs, Gebal	Jebeil	XVII	34.5 N	35.37 E	Cālīpōlis	Gallipoli	XI, XV	40.2 N	18.0 E
Būlazōrā	Vesela	IX	41.32 N	21.48 E	Cālīrhōē vel Ēdēssā	Orfah	XVIII	37.10 N	38.50 E
Būrsā		XXII	36.50 N	10.19 E	Cālōr, <i>f</i>	Calore	XI	41.10 N	14.30 E
Bythias		XVI	41.1 N	29.1 E	Cālpe (Calpē, <i>abl. from Calpis, Juventus</i> )	Gibraltar	II, V	36.7 N	5.21 W
Būzæcūm		XII, XXII	35.10 N	9.40 E	Cālpe	Kirpe Līman	XVI	41.12 N	30.17 E
Būzāntā		IV			Cālūcādūs, <i>f</i>	Ghiuk-su	XVI	36.20 N	34.6 E
Būzāntiūm	Constantinople or Stamboul	II, IV, IX, XII, XV, XVI, XVIII, XIX	41.0 N	28.59 E	Cālūdōn		XIII, XIV, XV	38.25 N	21.35 E
Cābālācā vel Chābālā		XVIII	41.40 N	47.14 E	Cāmārācūm	Cambrai	VI	50.11 N	3.17 E
Cābelliō	Cavaillon	VI	43.48 N	5.3 E	Cāmārīnā	Camarana	XI	36.51 N	14.28 E
Cābillōnum	Châlons sur Saône,	VI	46.45 N	3.50 E	Cāmbādēnē		XVIII	34.20 N	47.42 E
Cābirā, Dīospōlis, Sēbastē, vel Nēōcæsārēā	Niksar	XVI	40.36 N	36.59 E	Cāmbōdūnum		VIII	47.43 N	10.25 E
Cābōlitæ		XIX, XX	34.0 N	68.30 E	Cāmbōrīcūm	Cambridge?	VII	52.12 N	0.8 E
Cādmūs, <i>m</i> (ā <i>nat.</i> )	Baba Dagh	XVI	37.35 N	29.15 E	Cāmbriā	Wales	VII	52.30 N	3.0 W
Cādūrcī	in Aveyron	VI	44.30 N	1.35 E	Cāmbunī, <i>ms</i>		IX, XIII	40.0 N	21.50 E
Cādūsī		XVIII	37.36 N	48.24 E	Cāmbūsēnē		XVIII	41.30 N	46.0 E
Cæciæ, <i>iæ</i>		XIV	37.39 N	23.17 E	Cāmbūsēs, <i>f</i>	Jora	XVIII	40.56 N	46.43 E
					Cāmbūsīs		IV	18.5 N	30.55 E
					Cāmērīnum	Camerino	X	43.8 N	13.3 E
					Cāmīcūs		XI	37.20 N	13.28 E
					Cāmīrūs		XVI	36.10 N	28.10 E
					Cāmpāniā		XI, XII, XV	40.50 N	14.30 E
					Cāmpī Nīscī		XVIII	35.40 N	47.20 E
					Cāmpylūs, <i>f</i>	Medghova	XIV	38.46 N	21.40 E
					Cāmūlōdūnum	Colchester	VII	53.38 N	1.54 W
					Cāmūlōdūnum vel Cōlōniā	Colchester, or Maldon?	VII	51.53 N	0.52 E

	MAP.	LAT.	LONG.		MAP.	LAT.	LONG.
Cana	Kephr Kana ?	XVII 32°47'N	35°18' E	Cārtēnā	Tenez	XXII 36°30'N	0°20' E
Cānā Ēmpōrīum		II, XXI 16.20 N	52.15 E	Cārthāē	Polais	XIV 37.33 N	24.19 E
Cānārīā, <i>i</i>	Gran Canaria	II 27.50 N	15.30 W	Cārthāgīnīēnsī		XII 40.0 N	4.0 W
Cāndāvī, <i>ms</i>		IX 41.25 N	20.32 E	Cārthāgīnīēnsī, <i>s</i>		XXII 36.45 N	10.30 E
Cāndīdum, <i>pr</i>	Cape Bianco	XXII 37.23 N	9.52 E	Cārthāgo v. Cārchē-			
Cānganōrum, <i>pr</i> ( <i>ā</i> <i>probably</i> )	Braich-y-Pwll (in Caernarvon)	VII 52.48 N	4.45 W	dōn	II, IV, XII, XXII	36.50 N	10.19 E
Cānnā	Canne	X, XI, XV 41.16 N	16.9 E	Carthage		XXIII 36.50 N	10.19 E
Cānōpīcum Ost.		XXI 31.15 N	30.12 E	Cārthāgo Nōvā	Carthagenā	II, IV,	
Cānōpūs	Aboukir	IV, XIX,		v, XII, XXIII		37.36 N	1.0 W
		XXI 31.19 N	30.6 E	Cārtrīs		XII 57.0 N	9.0 E
Cāntābrī	Biscay	V 43.26 N	4.0 W	Cārūrā v. Ōrtōspānā		XIX, XX 34.27 N	69.8 E
Cāntābrīcum Mārē	Bay of Biscay	V, VI 45.0 N	5.0 W	Cārūrā		XX 11.12 N	77.46 E
Cāntā	Ross and Cromarty	VII 57.40 N	4.40 W	Cārŷā		XIII, XIV 37.18 N	22.23 E
				Cārŷtūs	Karysto	XIII, XIV 38.2 N	24.32 E
Cānthī, <i>s</i>	G. of Cutch	II, IV,		Cāsīā Rēgŷō		IV	
		XIX, XX 22.30 N	70.0 E	Cāsīlīnum	Near Capua	XI 41.6 N	14.13 E
Cāntī	in Kent	VII 51.15 N	0.5 E	Cāsīnum	San Germano	X 41.33 N	13.50 E
Cāntīum, <i>pr</i>	North Foreland	IV,		Cāsīōtīs		XVII 35.30 N	36.10 E
		VII 51.26 N	1.27 E	Cāsīūs, <i>m</i>	Jebel el Akra	XVII 35.55 N	36.0 E
Cānūsīum	Canosa	X, XI 41.13 N	16.3 E	Cāsīūs, <i>m</i>		XXI 30.45 N	33.20 E
Cāpēnā	Civitucola	X, XI 42.18 N	12.30 E	Cāsōs, <i>i</i>	Caxo	XV 35.20 N	27.0 E
Capernaum	Tell-Hūm ?	XVII 32.55 N	35.35 E	Cāspāpŷrūs		IV	
Cāphārēūs, <i>pr</i>	Kavo Doro	XIII,		Cāspīāē Pōrtāē		IV, XIX, XX 35.0 N	53.10 E
		XV 38.10 N	24.40 E	Cāspīāē Pŷlāē	Gaduk Pass	XVIII 42.6 N	48.14 E
Cāphŷē		XIII, XIV 37.46 N	22.14 E	Caspian Sea		III, XXIII 45.0 N	49.0 E
Cāppādōciā		XII, XIV, XVI 38.30 N	36.0 E	Cāspīānē		XVIII 39.0 N	47.24 E
Cāppādōciā ad Pōn-				Cāspī		IV, XII 39.0 N	47.30 E
tum		XIX 41.0 N	40.0 E	Cāspī, <i>ms</i>	Demavend, <i>ms</i>	XVIII 38.20 N	45.20 E
Cāppādōx, <i>fl</i>	Kalisi-Su ?	XVI 38.15 N	34.6 E	Cāspirā		II, XX 34.16 N	74.45 E
Cāprārīā, <i>i</i>		V 39.8 N	2.57 E	Cāspīum Mārē	Caspian Sea	II, IV,	
Cāprārīā, <i>i</i>	Cabrera	X 43.4 N	9.50 E			XII, XVIII, XIX, XX 42.0 N	50.0 E
Cāprēā, <i>i</i>	Capri	XI, XV 40.34 N	14.12 E	Cāspūs, <i>m</i>	Elburz	IV, XIX, XX 36.0 N	51.0 E
Cāprūs, <i>fl</i> ( <i>Κάπρος</i> )	Lesser Zab	XVIII 33.14 N	43.32 E	Cāssāndriā vel Pōtī-			
Cāpsā	Hafsah	II 15.56 N	8.45 E	dāā	Pinaka	XV 40.7 N	23.20 E
Cāpsā	Gafsa	XXII 34.0 N	9.0 E	Cāssīōpē		XIII 39.49 N	19.54 E
Cāpūā	Capua	II, XI 41.9 N	14.12 E	Cāssītērīdēs, <i>ic</i>	Scilly Isles	IV, VI,	
Cārācēnī ( <i>by anal.</i> <i>the two first syll.</i> )		X, XI 41.50 N	14.8 E			VII, XII 49.52 N	5.55 W
Cārālīs	Cagliari	XI, XII 39.12 N	9.6 E	Cāssōpē	Chaonia	XIII 39.52 N	20.4 E
Cārālītānum, <i>pr</i>	C. Carbonara	XI 39.10 N	9.7 E	Cāstābātā	ruins near Tay-		
Cārālītānus, <i>s</i>		XI 39.6 N	9.5 E		ana	XVI 38.0 N	37.6 E
Cārālīs, <i>l</i>		XVI 37.45 N	31.45 E	Cāstēllum (Cātō-			
Cārāmbīs, <i>pr</i>	C. Karempe	XVI 42.3 N	33.20 E	rum)		VIII 51.20 N	9.32 E
Cārāntānūs, <i>fl</i>		VI 45.55 N	1.4 W	Cāstrā Cōrnēlīā		XXII 36.53 N	9.50 E
Cārēāso	Carcassone	VI 43.12 N	2.20 E	Cāstrā Nōvā	Crajoval	IX 43.59 N	24.22 E
Cārēthŷōcērtā		XVIII 38.44 N	39.12 E	Cāstrā Vētērā		VI 51.39 N	6.16 E
Cārchēdōn v. Cār-				Cāstūlo	Cazlona	V 37.55 N	3.6 W
thāgo		IV, XII, XXII 36.50 N	10.19 E	Cāstūentūs, <i>fl</i>	Basiento	XI 40.17 N	16.50 E
Cārdīā		IX, XVI, XIX 40.45 N	26.55 E	Cātābāthmōs		XII, XXII 31.30 N	25.15 E
Cārdūchī	Kourds	XVII, XIX 37.30 N	42.40 E	Cātānā	Catania	XI, XV 37.30 N	15.8 E
Cārdūchī, <i>ms</i>		XVIII 37.0 N	42.40 E	Cātāōnīā ( <i>Gr. o</i> )		XVI 38.15 N	36.30 E
Cārēnī	in Sutherland	VII 58.20 N	5.0 W	Cātārrhāctēs, <i>fl</i>	Duden Su	XVI 36.52 N	30.48 E
Cārēā vel Haran	Haran	XVIII 36.56 N	39.1 E	Cāthāi		XIX 32.20 N	76.0 E
Cārīā		IV, XII, XV, XVI,		Cātōbrīgā	Setuval	V 38.32 N	8.53 W
		XIX 37.20 N	28.0 E	Cātī	in Bedford, Hert-		
Cārmanā	Kerman	II, XX 28.45 N	56.15 E		ford, &c.	VII 51.50 N	0.10 W
Cārmanā		XXI 20.30 N	42.46 E	Cātī	in Hessen	VIII 50.40 N	9.0 E
Cārmanīā	Kerman	II, IV, XIX,		Cātīgārā	Canton ?	IV, XX 23.5 N	113.40 E
		XX 30.0 N	57.0 E	Cātŷeuchlānī	in Bucks, North-		
Cārmēlūs, <i>m</i>	M. Carmel	XVII 32.45 N	35.0 E		ampton, &c.	VII 52.20 N	0.20 W
Cārmēlūs, <i>pr</i>		XVII 32.47 N	34.56 E	Caucāsīāē Pŷlāē	Dariel Pass	XVIII 42.42 N	44.50 E
Cārmīs, <i>i</i>		XIV 38.37 N	20.54 E	Caucāsūs, <i>m</i>		IV, XII, XIX 43.0 N	44.0 E
Cārni	in Carniola	X 46.0 N	13.0 E	Caucī		VII 52.52 N	6.45 W
Cārnonācē	in Ross	VII 57.40 N	5.20 W	Caucōnēs ( <i>Gr. ω</i> )		XVI 41.20 N	32.0 E
Cārnutum		II, IX 48.10 N	16.57 E	Caudīnāē Fūrē	Valle Caudina	XI 41.3 N	14.33 E
Cārnutēs	in Eure et Loire	VI 48.25 N	1.25 E	Caudīnī		XI 41.5 N	14.40 E
Cārpātēs, <i>ms</i> , vel	Alpēs Bāstārnīcāē			Caudīum		XI 41.4 N	14.35 E
		IX, XII 47.0 N	25.0 E	Caulōn	Castel Vetere ?	XI 38.27 N	16.26 E
Cārpāthīum Pēlāgūs		XVI 35.45 N	27.0 E	Caunūs	Kaiguez ?	XVI 36.49 N	28.39 E
Cārpāthūs, <i>i</i>	Scarpanto	XV, XVI 35.40 N	27.10 E	Caunūs, <i>m</i>		V 41.47 N	1.45 W
Cārpellā, <i>pr</i>		II, XIX, XX 25.40 N	57.40 E	Cāŷtēr, <i>fl</i>	Little Mean-		
Cārpētānī ( <i>Gr. η</i> )	in New Castile	V 40.0 N	3.20 W		der	XV, XVI 37.54 N	27.20 E
Cārpī		VIII 49.4 N	20.20 E	Cēbēnā, <i>m</i> ( <i>Auso-</i> <i>nūs has ē and ē,</i> <i>Gr. ε: we find τὸ</i> <i>κέμμενον, τὰ κέμ-</i> <i>μενα, and ἡ κέμ-</i> <i>μενη)</i>	Cevennes, <i>ms</i>	VI 44.0 N	3.25 E
Cārrōdūnum		II 49.52 N	19.56 E	Cēbrēnē		XVI 39.45 N	26.55 E
Cārsōlī	Carsoli	X, XI 42.7 N	13.6 E	Cēcrŷphālīā, <i>i</i>	Kyra	XIV 37.41 N	23.20 E
Cārtā vel Zādrā-				Cēdrīs, <i>fl</i>		XI 40.23 N	9.45 E
cārtā	Sari	II, XIX, XX 36.36 N	53.0 E	Cēlādūs, <i>fl</i>	Cedrino	V 41.28 N	8.40 W
Cārtēia	Jartessus ?	II, V 36.0 N	5.35 W				

	MAP.	LAT.	LONG.		MAP.	LAT.	LONG.
Cēlænæ	XVI, XIX	38°6' N	30°21' E	Chälýbōn	Aleppo	XVII	36°13' N 37°8' E
Cēleia	Cilly	VIII	46.11 N 15.18 E	Chälýbōnītis		XVII	35.50 N 37.20 E
Cēlëndērīs	Chelendreh	XVI	36.10 N 33.25 E	Chāmāvī		VIII	51.58 N 6.20 E
Cēlōnæ vel Chāla		XVIII, XIX	34.23 N 46.10 E	Chāmmānēnē		XVI	39.8 N 34.30 E
Cēlsā	near Chelsa	V	41.27 N 0.22 W	Chāōnīā		XIII, XV	39.50 N 20.10 E
Cēltæ		IV		Chārācēnē		XVIII	30.30 N 48.0 E
Cēltæ		VI	47.0 N 0.0	Chārādrūs, fl	Rogus	XIII	39.0 N 20.44 E
Cēltæ		XII		Chārādrūs, fl		XIV	37.38 N 22.40 E
Cēltæ		XIX	45.0 N 20.0 E	Chārādūs, fl		XIII	38.11 N 23.59 E
Cēltībērī (Celtibēr, Martial Κελτι- βηρες)	in Arragon and Valencia	V	41.0 N 2.0 W	Chārāx	XVIII, XIX, XX	35.5 N	51.40 E
Celticā		IV, XII	48.0 N 2.0 E	Chārīdēmum, pr	Cabo di Gata	V	36.43 N 2.10 W
Cēltīcī	in Alemtejos	V	38.45 N 7.20 W	Chārīndās, fl		XIX	36.40 N 52.45 E
Cēltīcum vel Ārtā- brum, pr	C. Finisterre	V	42.54 N 9.15 W	Chārýbdīs	Galofaro	IV, XI	38.15 N 15.40 E
Cēnchrēæ	Kekhries ?	XIII, XIV	37.54 N 23.59 E	Chātrāmōtitæ	Hadramaut	XXI	16.20 N 50.30 E
Cēnīmāgnī	in Suffolk	VII	52.10 N 40.0 E	Chāttī		XII	50.30 N 10.0 E
Cēnīōn, fl	Falmouth B. ?	VII	50.12 N 5.0 W	Chaucī		VIII, XII	53.20 N 8.40 E
Cēnœum, pr		XIII, XIV	38.51 N 22.49 E	Chebar (Chābōras), fl	Khabur	XVIII	35.5 N 40.27 E
Cēnōmānī (Κενομά- νοι, consequently ā, but --- and --- found in late writ- ings of no autho- rity)		X	45.30 N 10.10 E	Cheimērīum, pr	Vaream Cape	XIII	39.21 N 20.17 E
Cēnōmānī	in Sarthe	VI	48.10 N 0.20 E	Chēlidōniæ, ic	Celidoni	XVI	36.10 N 30.30 E
Cēntrītēs, fl	Bhutan Chai	XVIII	37.45 N 41.24 E	Chēlōnātās, pr	C. Tornese, or Gla- rentza	XIII, XIV	37.57 N 21.8 E
Cēntum Cēllæ	Civita Vecchia	X	42.8 N 11.45 E	Chēmms vel Pānō- pōlis		XXI	26.50 N 31.48 E
Cēntum Pūtēā		IX	45.10 N 21.22 E	Chērsōnēsūs, pr	Bakari C.	XIV	38.17 N 21.29 E
Cēntūrīpæ	Centorbi	XI	37.32 N 14.57 E	Chērsōnēsūs, pr	Okthonia C.	XIV	38.32 N 24.14 E
Cēōs, i (Κέως, but Cēā)	Zea	XIII, XIV, XV	37.36 N 24.20 E	Chērsōnēsūs Aurēā	Malaya	XX	5.0 N 103.0 E
Cēphālædītum	Cefalu	XI	38.0 N 14.10 E	Chērsōnēsūs Cim- brīcā	Jutland	II, IV, VIII	55.0 N 9.0 E
Cēphāllēniā, i	Cephalonia	XIII,		Chērsōnēsūs Thrā- cūs	Galliopoli	IX, XV,	
		XIV, XV	38.15 N 20.30 E			XVI	40.25 N 26.20 E
Cēphīssīā	Kiphissia	XIII	38.6 N 23.42 E	Chērsōnēsūs Taurīcā	Crimea	II, IV, XII	45.30 N 34.0 E
Cēphīssūs, fl		XIII, XIV	37.44 N 22.32 E	Chērūsī (but Χηρο- υσκοί)	in Brunswick, Luneburg, &c.	VIII, XII	52.0 N 10.0 E
Cēphīssūs Major, fl	Mavro Pota- mos	XIII, XIV, XV	38.30 N 22.58 E	Chēsniūs vel Tārūn- thūs, fl		II	56.25 N 23.45 E
Cēphīssūs Minor, fl		XIII, XIV	37.57 N 23.40 E	Chīmarā, m		XVI	36.30 N 30.30 E
Cērāmicūs, s		XV, XVI	37.0 N 28.0 E	Chīnalaph, fl	Shellif	XXII	36.0 N 0.8 E
Cērāmūs	Keramo ?	XVI	37.1 N 27.30 E	Chīōs	Scio	XVI	38.22 N 36.8 E
Cērāsūs	Kerasun ?	XVI	40.57 N 38.24 E	Chīōs, i (adj. Chīus, cf. Cius ; so in Gr. Xīos and Xīos, Kīos and Kīos)	Scio	IV, XV, XVI, XIX	38.25 N 26.0 E
Cēraunī, ms		IX, XIII	40.20 N 19.30 E	Chōaspēs, fl		XVIII, XIX	32.0 N 48.0 E
Cērēāsōrūs	El-Arkas	XXI	30.8 N 31.17 E	Chōaspēs vel Chōēs, fl		XIX, XX	34.25 N 70.30 E
Cērēina, i		XXII	34.45 N 11.10 E	Chōātrās		XVIII	37.36 N 44.22 E
Cērēnītīs, i		XXII	34.35 N 10.56 E	Chōerādēs, ic	S. Pietro e S. Paulo	XI	40.26 N 17.9 E
Cērīllæ (ē in Sil. Ital., Grk. Κηοίλλαι)	Cirella	XI	39.42 N 15.53 E	Chōerūtūs, fl		XIV	36.56 N 22.9 E
Cērīnthūs		XIII, XIV	38.49 N 23.29 E	Chōēs vel Chōāspēs, fl		XIX, XX	34.25 N 70.30 E
Cērñē, i		IV		Chōrāsmī (Avienus ō, but Gr. ω)	Khiva	XIX, XX	42.0 N 57.0 E
Cērñēā		XVI	35.21 N 33.28 E	Chōrāzin		XVII	32.57 N 35.31 E
Cērýnēā		XIII, XIV	38.12 N 22.7 E	Chōrīēnis Aræ		XIX	38.3 N 68.0 E
Cēstriā, Ilūm, vel Trōjā	Palea Venetia	XIII	39.35 N 20.22 E	Chōrsā	Kars	XVIII	40.40 N 43.10 E
Cēstrūs, fl	Ak-Su	XVI	36.50 N 30.57 E	Chōrsēūs, fl	El-Belka	XVII	32.29 N 34.53 E
Cētīūs, m		VIII	47.52 N 15.28 E	Chrōmīs, fl		XII	61.0 N 21.40 E
Cētīūs, m		IX	47.47 N 15.55 E	Chrýsā		XVI	39.45 N 26.10 E
Chābālā vel Čābālācā		XVIII	41.40 N 47.14 E	Chrýsōcērās, fl		XVI	41.0 N 28.59 E
Chābērīs, fl	Khabur	II, XX	11.26 N 80.0 E	Chrýsōpōlīs	Scutari	XVI	41.0 N 29.2 E
Chābōrās, fl (Chebar)	Khabur	XVIII	35.5 N 40.27 E	Chrýsōrrhōās, fl		XVII	33.30 N 36.33 E
Chārōnēā	Kapurna	XIII, XIV,		Chūnī		XII	50.30 N 30.30 E
		XV	38.30 N 22.48 E	Chýtrī		XIII	38.44 N 22.30 E
Chāla vel Čēlōnæ		XVIII, XIX	34.23 N 46.10 E	Čiābrūs, fl	Zebru	IX	43.47 N 23.17 E
Chālcēdōn	Kadikeui	XII, XVI,		Čiānūs, s		XVI	40.25 N 29.0 E
		XVIII	41.0 N 29.5 E	Cibālæ (Κιβάλαι ; I prob.)		IX	45.15 N 18.55 E
Chālcēā, i	Karki	XV	26.18 N 27.34 E	Cībālīs		II	43.58 N 17.30 E
Chālcīdīcē		IX	40.32 N 23.18 E	Cībýrā	Horzoom	XVI	37.8 N 29.30 E
Chālcīdīcē		XVII	35.30 N 37.20 E	Cīcōnēs		IX	41.10 N 25.15 E
Chālcīs	Egripo	XIII, XIV, XV	38.27 N 23.38 E	Cīcōnīans, the		III	
Chālcīs		XIII, XIV	38.23 N 21.38 E	Cīlīcīā		XII, XVI, XIX	36.40 N 34.30 E
Chālcīs		XVII	35.58 N 36.59 E	Cīlīcīā		XVI	38.37 N 34.52 E
Chālcītīs Rēgīō		XX	18.30 N 102.0 E	Cīlīcīæ Pýlæ		XVI, XIX	37.18 N 34.50 E
Chāldæā		XVIII	30.40 N 46.0 E	Cīmārā		II	19.18 N 101.58 E
Chāldæī		XVI	40.20 N 38.0 E	Cīmbrī		IV, VIII, XII	55.0 N 9.0 E
Chalons		XXIII	49.0 N 4.30 E	Cīmbrōrum, pr	The Skaw	II	57.40 N 10.26 E
Chālūs, fl (Χάλος)	Koweik ?	XVII	35.50 N 37.9 E	Cīmīnūs, l	Lago di Vico	X, XI	42.21 N 12.10 E
Chälýbēs		XVI	40.20 N 38.0 E	Cīmmerīans, the		III	
Chälýbēs		XVIII	41.0 N 44.0 E				



	MAP.	LAT.	LONG.		MAP.	LAT.	LONG.
Cimmērii				Collōps Māgnā vel			
Cimōlūs, <i>i</i>				Cullu	XXII	37°0' N	6°32' E
Cinnāmōmifērā Rē- gīo				Cologne	XXIII	51.5 N	6.50 E
Cingā, <i>fl</i>				Cōlōniā vel Cāmūlō- dūnum	Colchester ?	VII 51.53 N	0.52 E
Cinŷphūs, <i>fl</i>				Cōlōniā Āgrīppīnēn- sīs	Cologne	VI, VIII, XII 51.5 N	6.50 E
Circaei, <i>pr</i>				Cōlōniā Ēquēstrīs Noiōdūnum		VI 46.23 N	6.12 E
Circæum, <i>pr</i>				Cōlōniā Flaviā vel Cæsārēā	Kaisariyeh	XVII 32.27 N	34.52 E
Circeii				Cōlōniā Jūliā Augūs- tā vel Pārmā	Parma	X 44.48 N	10.19 E
Circēsium				Cōlōniā Trājāni		VI 51.41 N	6.12 E
Cirna, <i>m</i>				Cōlōnis, <i>i</i>	Spezzia Pulo ?	XIV 37.13 N	23.9 E
Cirphīs, <i>m</i>				Cōlōphōn		XVI 38.0 N	27.20 E
Cirrhā				Cōlōssæ	Khonos ?	XV, XVI 37.48 N	29.22 E
Cirtā				Cōlthēnē		XVIII 40.42 N	45.36 E
Cissā, <i>i</i>				Cōlūbrāriā, <i>i</i>	Formentera, <i>i</i>	V 39.56 N	0.30 E
Cissā				Cōlūmnæ Hērcūlis		IV, XXII 36.0 N	5.15 W
Cithaērōn, <i>m</i>				Cōmānā	Al Bōstan ?	XVI 38.45 N	36.24 E
Citium				Cōmānā Pōnticā	Gumenek	XVI 40.18 N	36.42 E
Citium ( <i>we find also the name written Κηρίον, but the usage in poetry is ι</i> )				Cōmār		II, XX 8.25 N	77.20 E
Ciūs ( <i>cf.</i> Chius)				Cōmārīā, <i>pr</i> ( <i>cf.</i> Κόμᾶρος)	C. Comorin	II, XX 8.5 N	77.20 E
Civitas Aurēliānōr- um				Cōmēdārum, <i>ms</i>	Belor Tagh	XIX, XX 40.40 N	75.0 E
Civitas Sēdūnōrum				Cōmmāgēnē		XVII 37.40 N	37.40 E
Clāmpētīā				Cōmplūtum	Alcala de Hena- res	V 40.28 N	3.24 W
Clānis, <i>fl</i>				Cōmpsā	Conza	XI 40.52 N	15.30 E
Clāniūs, <i>fl</i>				Cōmum	Como	X 45.48 N	9.4 E
Clārōs				Cōncānā	Congas de Onis	V 43.26 N	5.8 W
Clāssīs, P.				Cōndātē	Condé	VI 48.9 N	1.38 W
Clāstīdium				Cōndātē	Kinderton, Che- shire	VII 53.12 N	2.22 W
Claudā, <i>i</i>				Cōndivīncum vel Namnetum	Nantes	VI 47.13 N	1.35 W
Claudīōpōlīs vel Bithynium				Cōnflūētēs vel Cōn- flūētīā	Coblentz	VI, VIII 50.28 N	7.28 E
Clausētum				Cōnīmbrigā ( <i>cf.</i> Se- gobriga)	Coimbra	II, V 40.12 N	8.25 W
Clāzōmēnæ				Cōnsētīā	Cosenza	XI 39.18 N	16.18 E
Clēōnæ				Cōnstantīā		XII, XVI 35.11 N	33.56 E
Clēōpātrīs v. Ārsīnōē				Cōnstantīnē	Constantineh	XXII 36.22 N	6.37 E
Clermont				Constantinople		XXIII 41.0 N	28.50 E
Climāx, <i>m</i>				Cōnstantīnōpōlīs, Byzantium	Constantinople or Stamboul	IX, XII, XVI 41.0 N	28.50 E
Climberrīs				Cōntēstānī	in Murcia	V 38.30 N	1.0 W
Cliterniā				Cōntrā Acīncum ( <i>τεσσιον of Pto- lemy, prob. ā</i> )		IX 47.28 N	19.4 E
Clitōr				Cōnvēnæ		VI 43.0 N	0.10 E
Clitōr, <i>fl</i>				Cōpāis, <i>l</i> ( <i>ā once in Aristoph., unless a dissyllable</i> )	Topolias	XIII, XIV, XV 38.29 N	23.5 E
Clitūmnūs, <i>fl</i>				Cōphēs, <i>fl</i>	Cabool	XIX, XX 34.0 N	72.25 E
Clotā Æst.				Cōpiā vel Thūrīi		XI 39.40 N	16.30 E
Clūniā				Cōprātēs, <i>fl</i>	Dizful	XVIII, XIX, XX 30.50 N	47.15 E
Clūniā ( <i>Sulpicia</i> )				Cōptūs	Koft, or Keft	II, XXI 26.2 N	32.58 E
Clūsīnā Pālūs				Cōrā	Cori	XXI 41.37 N	12.50 E
Clūsium				Cōrācēsium	Alaya	XVI 36.30 N	32.6 E
Clŷmsā				Cōrāciūm, <i>pr</i>		XVI 41.16 N	29.15 E
Clŷpēā vel Āspīs				Cōrax, <i>m</i>		XII 44.0 N	40.0 E
Cnēmīdēs vel Cnēmīs				Cōrbīlō		VI 47.14 N	1.42 W
Cnēmīs, <i>m</i>				Cōreyrā	Corfu	XIII 39.37 N	19.56 E
Cnidūs				Cōreyrā, <i>i</i> ( <i>ŷ Avienus</i> )	Corfu	XII, XIII, XV 39.37 N	19.50 E
Cnōssūs				Cōrcyrā Nīgrā, <i>i</i> ( <i>ŷ Avienus</i> )	Curzola	IX 43.0 N	17.0 E
Cōcālā				Cōrdūbā ( <i>Patricia</i> )	Cordova	II, V, XII 37.53 N	4.45 W
Cōchē				Cōrēssūs	S. Nicholas, Port	XIV 37.40 N	24.17 E
Cōcīntum, <i>pr</i>				Cōrfīnīum	S. Pelino	X 42.7 N	13.51 E
Cōcŷtūs, <i>fl</i>				Cōrīnīum	Cirencester	VII 51.43 N	1.58 W
Cōdānūs, <i>s</i>				Cōrīnthiā		XIII, XIV 37.50 N	22.55 E
Cōelē-Ēlīs				Cōrīnthiācūs, <i>s</i>	G. of Lepanto	XIII, XIV 38.12 N	22.30 E
Cōelē-Sŷriā							
Cōequōsā							
Cōlāpīs, <i>fl</i> ( <i>Gr. o</i> )							
Cōlchicūs, <i>s</i>							
Cōlechīs							
Cōliācum, <i>pr</i>							
Cōllatīā							
Cōllatīā							

		MAP.	LAT.	LONG.		MAP.	LAT.	LONG.
Cōrīnthūs	Corinth	IV, XII, XIII, XIV, XIX	37°57' N	22°53' E	Crōcōdīlōpōlīs	vel		
Cōrīōli (Κορίοια, Κό- ριλλα, Κορίολλα)	Monte Giove?	x, XI	41.36 N	12.40 E	Ārsīnōē	Fayoum	XXI	29°16' N 30°52' E
Cōrīōndī		VII	51.50 N	8.25 W	Crōcōlānum	Brough, near Newark	VII	53.9 N 0.46 W
Cōrītāni (so found in modern Latin verse)	in Lincoln, Lei- cester, &c.	VII	53.5 N	50.0 W	Crōcylēā, i	Arkundi?	XIV	38.33 N 20.42 E
Cōrīūs, fl		XIX	26.44 N	55.35 E	Crōmmṽōn, pr		XVI	35.23 N 33.0 E
Cōrnāvīi (in modern Latin verse only)	in Cheshire and Staffordshire	VII	52.40 N	2.0 W	Crōmmṽōn, pr	Koromakiti C.	XIV	37.55 N 23.9 E
Cōrnāvī	in Caithness	VII	58.30 N	4.0 W	Crōtō	Crotone	II, XI, XV	39.8 N 17.9 E
Cōrnūs		XI	40.16 N	8.33 E	Crūnī		IX	43.19 N 28.2 E
Cōrōdāmum, pr		XXI	22.30 N	60.0 E	Crustūmērīum		XI	42.10 N 12.35 E
Cōrōdūnum, pr		II	22.8 N	60.10 E	Ctēmēnē		XIII	39.6 N 21.51 E
Cōrōmānīs		XXI	29.15 N	47.53 E	Ctēsīphōn		II, XVIII	33.10 N 44.40 E
Cōrōnē	Petalidi	XIII, XIV	36.58 N	21.55 E	Culāro	Grenoble	VI	45.11 N 5.40 E
Cōrōnēā		XIII, XIV	38.24 N	22.58 E	Cūllū vel Cōllōps			
Cōrsicā, Cōrsis, vel Cŷrnūs, i	Corsica	II, X, XII, XXIII	42.0 N	9.0 E	Māgnā	Collo	XXII	37.0 N 6.32 E
Cōrstōrpītum	Corbridge?	VII	54.58 N	2.0 W	Cūmā	Cuma	XI, XV	41.51 N 14.3 E
Cōrtōnā	Cortona	x	43.15 N	11.59 E	Cūmāūs, s		XVI	38.50 N 26.50 E
Cōrū vel Trīleucum, pr	Cape Ortegā	v	43.47 N	7.56 W	Cūmānūs, s	B. of Naples	XI, XV	40.45 N 14.20 E
Cōrŷcūs	E. of Seleucia	XVI	36.28 N	34.11 E	Cunāxā (Κούναξα)		XVIII, XIX	33.10 N 44.10 E
Cōrŷcūs (ŷ Dion. Perieg. and Pris- cian)		XVI	38.8 N	26.36 E	Cūnētīō	Mildenhall	VII	51.24 N 1.51 W
Cōrŷcūs, m	Koraka	XVI	38.15 N	26.38 E	Cūnēūs	Algarve	v	37.30 N 8.0 W
Cōrŷdāllūs		XIII	37.58 N	23.38 E	Cūnistōrgīs	Silves	v	37.29 N 7.21 W
Cōrŷphāstium, pr (Jacob's Anthol. i. 226)		XIII, XIV	36.55 N	21.40 E	Cūrēs	Correse	x, XI	42.27 N 12.50 E
Cōs	Kos	XVI	36.51 N	27.18 E	Cūrīā	Coire or Chūr	VIII	46.50 N 9.32 E
Cōs, i	Cos, or Stan- ko	XV, XVI	36.45 N	27.0 E	Cūrīās, pr	C. della Gatte	XVI	34.35 N 33.7 E
Cōsā	Cassano?	x	42.27 N	11.15 E	Cūrīōsōlites		VI	48.15 N 2.25 W
Cōsētāni (Gr. η)	in Catalonia	v	41.30 N	1.0 E	Cūrīum	Ruins near Pis- copia	XVI	34.43 N 32.56 E
Cōssāi		XVIII, XIX, XX	33.30 N	48.0 E	Cūsā, fl		II	31.56 N 9.12 W
Cōssīō	Bazas	VI	44.27 N	0.13 W	Cush (Χους)		XXI	20.0 N 33.0 E
Cōssŷrā, i (Cōssŷrā, Ovid)	Pantellaria	XI	36.46 N	12.0 E	Cūtīlīā	Civita Ducale	x	42.25 N 12.58 E
Cōtārzēnē		XVIII	41.0 N	43.40 E	Cŷānēā vel Sŷmplē- gādēs (ŷ naturally in Kuaveai, but ŷ for metre)		IX, XV, XVI	41.17 N 29.0 E
Cōthōn		XXII	36.50 N	10.19 E	Cŷbīstrā		XVI	37.29 N 34.5 E
Cōtīlārā		II, XX	9.45 N	76.25 E	Cŷclādēs, iae		XIII, XV, XVI	37.0 N 25.0 E
Cōtīlārīs, fl	Si-Kiang?	IV, XX	23.0 N	113.30 E	Cŷdāmūs		II	29.35 N 11.20 E
Cōtīlgārā		II	11.5 N	108.32 E	Cŷdnūs, fl	Tersus-Chai	XVI, XIX	36.43 N 34.53 E
Cōtŷæum		XVI	39.20 N	30.16 E	Cŷdōnīā	Khania	II, XV	35.27 N 24.2 E
Cōtŷlæūs, m		XIV	38.45 N	23.54 E	Cŷllēnē	Chiarenza	XIII, XIV, XV	37.56 N 21.9 E
Cōtŷōrā	Ordu	XVI	40.57 N	37.51 E	Cŷllēnē, m	Zyria	XIII, XIV	37.54 N 22.30 E
Crāgūs, m (ā Avien- us and Priscian)		XVI	36.29 N	29.20 E	Cŷllēnēs, s		XIV	38.5 N 21.17 E
Crānī	Krania	XIII, XIV	38.9 N	20.30 E	Cŷmē	Koumi?	XIII, XIV	38.39 N 24.8 E
Crānōn	Palea Larissa	XIII	39.30 N	22.16 E	Cŷmē	Sandarlio	XV, XVI	38.47 N 26.53 E
Crāpak, ms	Carpathians	XXIII	49.0 N	23.0 E	Cŷnāthā	Kalavrita	XIII, XIV	38.1 N 22.5 E
Crāthās, ms		XI	37.42 N	13.15 E	Cŷnīā, l	Anatolico	XIV	38.21 N 21.15 E
Crāthīs, fl	Crati	XI, XV	39.40 N	16.35 E	Cŷnāpōlīs	Samallus	XXI	28.25 N 30.55 E
Crāthīs, fl		XIII, XIV	38.10 N	22.18 E	Cŷnōscēphālæ		XIII, XV	39.25 N 22.20 E
Crēmāstē		XIII	38.57 N	22.47 E	Cŷnōssēmā, pr	C. Volpo	XVI	36.32 N 28.1 E
Crēmērā, fl	Traversa?	XI	41.58 N	12.29 E	Cŷnōsūrā, pr	Marathon C.	XIII, XIV	38.7 N 24.3 E
Crēmņā	Germe?	XVI	37.27 N	30.48 E	Cŷnūrīā		XIII, XIV	37.25 N 22.37 E
Crēmōnā	Cremona	x	45.7 N	10.1 E	Cŷnūs		XIII, XIV	38.44 N 23.2 E
Crēdnēs (o and ω)	in Ross	VII	57.0 N	5.35 W	Cŷpārīssīā	Kyparissia	XIV	37.15 N 21.40 E
Crētā, i	Crete	II, IV, XII, XV, XIX, XXIII	35.10 N	25.0 E	Cŷpārīssīā, pr	Arcadia C.	XIV	37.12 N 21.36 E
Crētīcum Mare		XIII, XIV, XV	36.30 N	24.0 E	Cŷpārīssīūs, s	G. of Arcadia	XIII, XIV	37.20 N 21.30 E
Crētōpōlīs		XVI	37.17 N	30.28 E	Cŷphāntā	Kyparisi	XIV	36.58 N 23.0 E
Crīmīsūs, fl	Fiume Freddo?	XI	37.29 N	13.11 E	Cŷprūs, i		II, III, IV, XII, XVI, XIX, XXIII	35.0 N 33.20 E
Crīssā		XIII, XIV, XV	38.29 N	22.27 E	Cŷpsēlā	Ipsala	IX	41.3 N 26.24 E
Crīssæūs, s	G. of Salona	XIII, XIV	38.20 N	22.28 E	Cŷrēnāicā cf. The- bāicus		IV, XII, XXII	32.0 N 21.30 E
Crīthōtē, pr (Κρη- θωτή, Scylax)		XIII, XIV	38.31 N	21.0 E	Cŷrēnē (ŷ Cat. ŷ Luc.)		II, IV, XII, XIX, XXII	32.40 N 22.20 E
Crītīum, pr		XXII	37.10 N	6.28 W	Cŷrēsčātā		XX	41.10 N 67.50 E
Crīū Mētōpōn, pr		IV, XV	43.10 N	39.30 E	Cŷrnūs vel Cōrsīcā, i	Corsica	II, IV, X	42.0 N 9.0 E
Crōbŷī		IX	43.15 N	27.45 E	Cŷrōpōlīs		XI	37.10 N 49.40 E
Crōciātōnum	Carentan?	VI	49.17 N	1.16 W	Cŷrōpōlīs		XIX	28.45 N 52.45 E
					Cŷrōpōlīs	Tashkend?	XIX, XX	41.10 N 67.50 E
					Cŷrrhēstīcē		XVII	36.50 N 37.0 E
					Cŷrrhūs	Vistrizza?	XVII	36.51 N 36.58 E
					Cŷrūs, fl	Kur	II, XII, XVIII, XIX, XX	39.30 N 49.15 E
					Cŷtā		XVIII	42.15 N 42.42 E
					Cŷthērā	Cerigo	XIII	36.12 N 23.2 E
					Cŷthērā, i (but Cŷ- thērēā)	Cerigo	III, XIII	36.14 N 23.0 E

	MAP.	LAT.	LONG.		MAP.	LAT.	LONG.		
Cythnōs, <i>i</i> ( <i>ŝ natu-</i> <i>rally</i> )	Thermia XIII, XIV,			Diā					
	XV	37°25' N	24°26' E	Diā, <i>i</i>	Standia	III			
Cythnūs	Kythnos	XIV	37.26 N	24.22 E	Diāblintēs	XV	35°20' N		
Cytinlum	XIII, XIV	38.41 N	22.23 E	Diārīā	VI	48.15 N	0.25 W		
Cytorūs	Kydros?	XVI	41.51 N	32.55 E	Diānum, <i>i</i>	XIV	38.10 N	23.50 E	
Cyziūs	XV, XVI	40.21 N	27.51 E	Diārrhētūs	X	42.17 N	11.6 E		
Cyziūs, <i>i</i>	XVI	40.25 N	27.50 E	Diānium, <i>pr</i>	XXII	37.18 N	9.50 E		
				Diānium	Artemisium	V	38.44 N	0.13 E	
Dāe	IV			Diānium	Denia	V	38.51 N	0.5 E	
Dachinabādes	Deccan?	II, XX	16.0 N	78.0 E	Diācā	IX	40.56 N	25.7 E	
Dāciā ( <i>Trājānī</i> )	Hungary and			Diācā Pētrā	XVI	41.9 N	29.0 E		
	Moldavia	II, IV,		Diētē, <i>m</i>	XV	35.4 N	26.10 E		
		IX, XII	46.0 N	24.0 E	Dīdymē, <i>i</i>	XI	38.35 N	14.38 E	
Dāciā Aurēliānī		IX	42.45 N	22.45 E	Dīgēntiā, <i>fl</i>	XI	42.0 N	12.50 E	
Dāciā Ripēnsīs		IX	43.40 N	22.15 E	Dīnarētum, <i>pr</i>	C. St Andreas	XVI	35.40 N	34.38 E
Dādālā		XVI	36.45 N	28.41 E	Dīndymūs, <i>m</i>	Morad Dagh	XVI	39.30 N	31.45 E
Dāhā	XII, XIX, XX	38.0 N	56.0 E	Dīōmēdēā, <i>ic</i>	Tremiti, <i>is</i>	X	42.8 N	15.32 E	
Dālmātiā	Dalmatia	IX, XII	44.0 N	16.30 E	Dīōn	XIV	38.51 N	22.58 E	
Dāmāscūs	Damascus (Es			Dīōnyssiādēs, <i>ic</i>	XV	35.18 N	26.15 E		
	Sham)	II, XII,		Dīōnyssōpōllīs vel					
		XVII, XIX, XXIII	33.27 N	36.23 E	Crūnī	IX	43.19 N	28.2 E	
Dāmnī	in Lanark, Stir-			Dīōryctūs	XIII, XIV	38.49 N	20.43 E		
	ling, &c.	VII	55.40 N	4.0 W	Dīōscōrīdīs, <i>i</i>	II, XXI	12.30 N	54.0 E	
Dāmnōnī	in Cornwall and			Dīōscūrīās	Iskuria	IV, XII,			
	Devon	VII, XII	50.30 N	4.30 W		XVIII	42.45 N	41.20 E	
Dāmnōnium, <i>pr</i>	Lizard Point	VII	49.57 N	5.12 W	Dīōspōllīs vel Cābīrā	Aksheh Shehr	XVI	40.36 N	36.59 E
Dānā ( <i>Gr. Δάνα</i> )	II, XX	6.5 N	80.50 E	Dīōspōllīs	Ludd	XVII	31.55 N	34.51 E	
Dānāstēr, <i>fl</i>	Dniester	II	46.15 N	30.25 E	Dīōspōllīs vel Thēbāe	II, XXI	25.55 N	32.42 E	
Dānī		XII	46.0 N	11.0 E	Dīōspōllīs	XXI	30.18 N	31.6 E	
Dānūbīūs vel	Danube	II, VIII	48.0 N	17.15 E	Dīrāe Āngūstīe	II	11.20 N	43.20 E	
Īstēr, <i>fl</i>				Dīrphīs, <i>m</i>	XIV	38.38 N	23.47 E		
Dānūbīūs vel	Danube	IX, XII,		Dīttānī	V	39.50 N	1.45 W		
Īstēr, <i>fl</i>		XIX, XXIII	45.0 N	25.0 E	Dīum	Hagia	IX	40.7 N	22.32 E
Dānum	Doncaster	VII	53.33 N	1.11 W	Dīum, <i>pr</i>	XV	35.24 N	24.58 E	
Dāphnē	Beit-el-ma?	XVII	36.11 N	36.8 E	Dīum	XVII	32.30 N	36.5 E	
Dāphnūs	XIII, XIV	38.44 N	22.52 E	Dīvōdūrum	Metz	VI	49.7 N	6.10 E	
Dārā, <i>fl</i>	XIX	27.18 N	53.5 E	Dīvōnā	Cahors	VI	44.27 N	1.28 E	
Dārādāe	II	15.0 N	15.0 W	Dnieper, <i>r</i>	XXIII	41.35 N	32.0 E		
Dārādēs, <i>fl</i>	II	15.50 N	16.25 W	Dōānās, <i>fl</i>	Irawady	II, IV, XX	16.0 N	95.0 E	
Dārādūs, <i>fl</i>	IV			Dōbūnī	in Oxford and				
Dārdānīā	IX, XII	42.15 N	21.40 E		Gloucester	VII	51.45 N	1.40 W	
Dārdānīā	XVI	40.0 N	26.25 E	Dōdēcāschoenūs	XII, XXI	23.20 N	33.0 E		
Dārdānūs	XVI	40.3 N	26.22 E	Dōdōnā	XIII, XV	39.43 N	21.0 E		
Dārgīdūs, <i>fl</i>	XIX, XX	36.30 N	67.15 E	Dok	XVII	31.54 N	35.25 E		
Dārīnī	VII	54.45 N	6.0 W	Dōlīchē	XVII	37.4 N	37.27 E		
Dārīōrīgum (Veneti)	Vannes	VI	47.39 N	2.49 W	Dōlōpiā	XIII	39.10 N	21.50 E	
Dārīs	Derna	II, XXII	32.50 N	22.15 E	Don, <i>r</i>	XXIII	47.0 N	39.30 E	
Dāscīlium	Diaskillo?	XVI, XIX	40.20 N	28.45 E	Dōrā, Dor	Tantūra	XVII	31.32 N	35.5 E
Dāscōn	XI	37.5 N	15.18 E	Dōrā	Tantūra	XVII	32.42 N	34.56 E	
Dāssārētāe	IX	40.45 N	20.15 E	Dōrīās, <i>fl</i>	II, XX	17.0 N	97.40 E		
Daulīs	Dhaulia	XIII, XIV	38.29 N	22.42 E	Dōrīdīs, <i>s</i>	G. of Simia	XVI	36.40 N	27.50 E
Daunīā	Capitanata	X, XI	41.25 N	15.40 E	Dōrīs	XIII, XIV, XV	38.45 N	22.20 E	
Dēcāpōllīs	XVII	32.40 N	36.10 E	Dōrīs	XVI	36.20 N	28.0 E		
Dēcēliā	XIII, XIV	38.10 N	23.50 E	Dōriscūs	IX	40.51 N	25.56 E		
Dēcūmātēs Āgrī	in Suabia	VIII	48.40 N	10.0 E	Dōrūs, <i>fl</i>	IV			
Deirē	Berenices	XXI	12.41 N	43.32 E	Dōrōstōrum ( <i>Δουρὸς-</i> <i>τορον</i> )	IX	44.6 N	27.8 E	
Dēlas vel Sillā, <i>fl</i>	Diala	XVIII	33.18 N	44.30 E	Dōrūlæum	Eski-shehr	XVI	39.40 N	30.38 E
Dēlum	Dhilissi?	XIII, XIV	38.21 N	23.40 E	Douro, <i>r</i>	XXIII	41.30 N	8.0 W	
Dēlmīnium	near Douvno	IX	43.48 N	17.9 E	Drāngiānā	Seistan	II, XIX, XX	32.0 N	64.0 E
Dēlōs, <i>i</i>	Delos	XV	37.25 N	25.16 E	Dravus ( <i>Δράβος, ἄ</i> )	Drave	VIII, IX	46.25 N	16.22 E
Dēlphī	Castri	II, XIII, XIV,		Drēpānum	Trapani	XI, XV	38.2 N	12.31 E	
		XV, XIX	38.30 N	22.28 E	Drēpānum, <i>pr</i>	C. Drepano	XIII, XIV	38.22 N	21.50 E
Dēltā	XXI	31.0 N	31.0 E	Drēpsā	XX	38.45 N	69.50 E		
Dēmētāe	in Cardigan, Pem-			Drīlō, <i>fl</i> ( <i>ŝ Nicand.</i> <i>Ther. 607</i> )	Drino	IX	42.0 N	20.0 E	
	broke, &c.	VII	52.0 N	4.10 W	Drīmāē	XIV	38.44 N	22.38 E	
Dēmētriās	XIII, XV	39.23 N	22.56 E	Drīnūs, <i>fl</i> ( <i>cf. Drīlo</i> <i>in Illyria</i> )	Drin	IX	44.30 N	19.20 E	
Dēmētriās	XVII	34.46 N	36.16 E	Drīōpēs	XIII, XIV	38.9 N	24.26 E		
Dēnthēlitāe	IX	42.19 N	22.55 E	Drūēntiā, <i>fl</i>	Durance	VI	44.0 N	6.0 E	
Dērbē	XVI	37.26 N	33.50 E	Dūbīs, <i>fl</i>	Doubs	VI	47.0 N	6.0 E	
Dērtōnā	Tortona	X	44.54 N	8.48 E	Dūbrīs ( <i>in modern</i> <i>Latin verse alone</i> )	Dover	VII	51.7 N	1.19 E
Dērtōsā	Tortosa	V	40.48 N	0.34 E	Dūlīchīōn, <i>i</i>	XIV	38.17 N	21.10 E	
Dēsērtā Jūdā	XVII	31.20 N	35.20 E	Dūnā, <i>r</i>	XXIII	57.0 N	24.10 E		
Dēsērtum Māgnum				Dūnum, <i>s</i>	VII	54.42 N	1.11 W		
vel Libyāe Dēsērtā	II	28.0 N	8.0 E	Dūōdēcīm Ārāe	II, XIX, XX	31.35 N	75.45 E		
Dēvā	Chester	VII	53.12 N	2.54 W	Dūrā	XVIII	34.38 N	43.49 E	
Dēvā, <i>fl</i>	Dee (in Gallo-			Dūrā Eurōpūs	XVIII	34.46 N	40.46 E		
	way)	VII	54.50 N	4.5 W	Dūrānītūs, <i>fl</i>	Dordogne	VI	44.56 N	0.14 W
Dēvā, <i>fl</i>	Dee	VII	57.9 N	2.6 W	Dūrīā Mājōr, <i>fl</i>	Dora Baltea	X	45.30 N	7.40 E
Dēvānā	Old Aberdeen	II, VII	57.11 N	2.5 W					

		MAP.	LAT.	LONG.			MAP.	LAT.	LONG.
Dūrā Mīnōr, fl	Dora Riparia	X	45°5' N	73°0' E	Ēlīs (urbs)		XIII, XIV, XV	37°53' N	21°22' E
Dūrīūs, fl (ū in form Doria)	Douro	II, V, XII	41.30 N	8.0 W	Ēllōpīā vel Hellōpīā		XIII, XIV	38.52 N	23.22 E
Dūrñōvārīa	Dorchester	VII	50.43 N	2.27 W	Ēlūsā	El Kulasa	VI	43.56 N	0.4 E
Dūrōbrīvā (the termination indicates the passage of a river, for the ī of Sidonius Apollinarius, Carm. xxiv. 16— <i>Hinc te suscipiet benigna Brivas</i> )	Rochester	VII	51.23 N	0.26 E	Ēlýmāis		XVIII	33.10 N	48.0 E
Dūrōbrīvā	Rochester	VII	52.33 N	0.22 W	Ēlýmīōtīs		IX, XIII	40.10 N	21.40 E
Dūrōcāsēs	Dreux	VI	48.43 N	1.23 E	Ēlýsian Plain, the		III		
Dūrōcortōrum (Δουροκόρτορον)	Reims	VI	49.15 N	4.2 E	Ēlýsī		VIII	51.38 N	17.20 E
Dūrōlītum	ruins near Rom-ford	VII	51.37 N	0.12 E	Ēlýsīum		IV		
Dūrōtrýges	Dorsetshire	VII	50.48 N	2.20 W	Ēmāthīā		III, IV, IX	40.45 N	22.20 E
Dūrōvērnum	Canterbury	VII	51.18 N	1.2 E	Ēmēritā Augūstā	Merida	II, V	38.52 N	6.14 W
Dýardānēs, fl	Brahmaputra	II, XX	22.30 N	91.0 E	Ēmēsā	Homs	II, XVII	34.47 N	36.35 E
Dýmē		XIII, XIV	38.10 N	21.28 E	Ēmmāūs		XVII	31.48 N	35.2 E
Dýndīmūs, m		XVI	39.3 N	29.20 E	Ēmōdī, ms	Himalaya Mts.	II,		
Dýrās, fl	Gurgo	XIII	38.46 N	22.26 E			IV, XX	29.0 N	83.0 E
Dýrrāchīum	Durazzo	IX, XII, XV	41.14 N	19.27 E	Ēmōdūs, m	Himalaya Mts.	IV,		
Dýstūs	Dhysta	XIII	38.21 N	24.11 E			IX	36.20 N	78.0 E
							XXIII	46.0 N	15.0 E
							XXII	35.0 N	10.0 E
							V	42.15 N	3.5 E
							XI	38.31 N	15.56 E
							XVII	32.37 N	35.23 E
							XVII	31.28 N	35.25 E
							II	62.0 N	25.0 E
							IX	39.58 N	22.37 E
							XIII	39.22 N	22.28 E
							XI,		
							XV	37.30 N	14.18 E
East Angliā		XXIII	53.10 N	1.0 W	Ēnnēā Hōdoi vel				
Ēbal, m (Γαβαλά)		XVII	32.15 N	35.13 E	Āmphīpōlīs	Jeni-Keui	IX	40.50 N	23.49 E
Ēbellīnum	San Juan de la Peña	V	42.24 N	1.1 W	Ēōūs Ōcēānūs		IV, XX	10.0 N	110.0 E
Ēblānā	Dublin	II, VII, XII	53.23 N	6.20 W	Ēphēsūs	near Aiasaluc	II,		
Ēblānī		VII	53.24 N	6.45 W			XV, XVI, XIX	37.54 N	26.20 E
Ēbōrā	Evora	V, XII	38.40 N	7.39 W	Ephraim		XVII	31.55 N	35.25 E
Ēbōrācum	York	II, VII, XII	53.57 N	1.5 W	Ephraim, m		XVII	31.50 N	35.0 E
Ēbrōdūnum	Yverdun	VI	44.36 N	6.29 E	Ēphýrā, i	Spezzia ?	XII	37.26 N	22.59 E
Ēbūdes v. Hēbūdes, iae	Hebrides	VII	57.50 N	7.0 W	Ēphýrā, i		XIV	36.48 N	24.12 E
Ēbūdium, pr	Cape Wrath	VII	58.38 N	4.58 W	Ēphýrē (Corinthus)	Corinth	XIII	37.57 N	22.53 E
Ēbūrōdūnum	Embrun	VI	46.46 N	6.35 E	Ēpīdāmnūs vel Dýrr-hāchūm	Durazzo	IX	41.14 N	19.27 E
Ēbūrōvices		VI	48.50 N	1.10 E	Ēpīdāmnūs, pr	Durazzo	IX	41.21 N	19.27 E
Ēbūsūs	Iviča	V	38.54 N	1.28 E	Ēpīdauriā		XIV	37.40 N	23.7 E
Ēbūsūs, i (ū Manilius and Silius, ū Avienus, Ēbōsiā Statius, Ēbūsūs pr. n. Virgil)	Iviza	II, V	39.0 N	1.31 E	Ēpīdaurūs	Old Ragusa	IX, XII,		
Ēcbātānā	Hamadan,	IV, XII,					XV	42.28 N	18.30 E
		XVIII, XIX, XX	34.50 N	48.32 E	Ēpīdaurūs		XIII, XIV, XV	37.37 N	23.10 E
		XIII, XIV	38.20 N	21.10 E	Ēpīdaurūs Līmēra (Strabo says λιμεν-ήρα, from λίμην, contracted λιμνη)	Monembasia	XIII,		
		XIII, XIV	38.54 N	22.39 E			XIV, XV	36.43 N	23.2 E
		XVII	31.48 N	34.46 E	Ēpīdēlīum	on Kamili C.	XIV	36.32 N	23.8 E
		IX	41.2 N	22.12 E	Ēpīdiā, i		VII	55.47 N	6.15 W
		XVIII	37.10 N	38.50 E	Ēpīdiā Sūpērīōr, i		VII	56.8 N	6.12 W
		V	40.30 N	0.50 W	Ēpīdīum, pr	Mull of Cantire	VII	55.20 N	5.49 W
					Ēpīphāneīā	Hamah	XVII	35.11 N	36.37 E
		IV			Ēpīrūs (Ēpīrōtēs Ausonius)		III, XII, XIII, XV, XIX	39.40 N	21.0 E
		XXI	30.20 N	34.20 E	Ēpōrēdiā (Επορειδιά, Επορειδιά)	Ivrea	X	45.30 N	7.51 E
		IX	40.58 N	24.8 E	Ēquābōnā vel Fēlī-citās Jūliā	Coyne	V	38.38 N	8.54 W
		XI	40.51 N	17.26 E	Ēquūs Tūtīcus	S. Eleuterio	XI	41.17 N	15.5 E
		XXIII	30.0 N	30.0 E	Ērāsīnūs, fl		XIII, XIV	38.12 N	22.11 E
		IX	40.40 N	23.50 E	Ērctē, m	Pellegrino Mt.	XI	38.11 N	13.20 E
		XVI	38.58 N	27.0 E	Ērdīnī		VII	54.27 N	8.14 W
		IX, XVI	40.4 N	36.13 E	Ērēbāntīum, pr		XI	41.14 N	9.11 E
		XVI	38.50 N	26.50 E	Ērēmbī		III		
		XVI	38.52 N	26.52 E	Ērēssūs		XVI	39.11 N	25.56 E
		XIII, XIV	38.39 N	22.46 E	Ērētrīā	Paleocastro	XIII, XIV	38.26 N	23.51 E
		XIV	37.44 N	20.57 E	Ērētum	Rimane ?	X	42.6 N	12.36 E
		VI	47.0 N	3.10 E	Ēricūsā, i	Alicudi	XI	38.33 N	14.16 E
		XXIII	53.50 N	9.0 E	Ēricūsā, i	Merlera	XIII	39.54 N	19.32 E
		XI	40.8 N	15.12 E	Ērīdānūs vel Pā-dūs, fl	Po	X, XII	44.56 N	12.30 E
		XVIII	39.56 N	41.7 E	Ērīgon, fl	Zrna Rieka	IX	40.36 N	22.40 E
		XXI	24.0 N	33.0 E	Ērīneus Mirāndā		XIII, XIV	38.43 N	22.21 E
		XIII, XIV, XV	38.3 N	23.31 E	Ērrānābōās, fl		XX	24.25 N	83.0 E
		XIV	38.1 N	23.31 E	Ērýmānthūs, fl	Doana	XIII, XIV	37.48 N	21.46 E
		XIII, XIV	38.10 N	23.24 E	Ērýmānthūs, m		XIII, XIV, XV	37.58 N	21.48 E
		XVII	31.38 N	34.52 E	Ērýthrā		XV, XVI	38.24 N	26.30 E
		XVII	34.42 N	35.52 E	Ērýthraeum Mārē	Gulf of Oman,	II,		
		XIII, XIV, XV	37.45 N	21.30 E			IV, XIX, XX, XXI	15.0 N	55.0 E

	MAP.	LAT.	LONG.		MAP.	LAT.	LONG.
Ērŷx		XI 38°6' N	12°36' E	Fōrum Livŷi	Forli	X 44°14' N	12°2' E
Ērŷx, <i>m</i>	M. S. Giuliano	XI 38.5 N	12.46 E	Fōrum Pōpūlŷi	Forlimpopoli	X 44.9 N	12.5 E
Ēsbūs		XVII 31.44 N	35.49 E	Fōrum Sēgūsŷānō-			
Escol, Eshcol, <i>f</i>	near Hebron	XVII 31.32 N	34.30 E	rum	Feurs	VI 45.47 N	4.14 E
Essex		XXIII 52.10 N	1.0 E	Fōrum Sēmprōnŷi	Fossombrone	X 43.44 N	13.11 E
Estians		XXIII 57.0 N	24.0 E	Fōrum Tŷbērŷi		VI 47.37 N	8.31 E
Ēstŷōnēs		VIII 48.0 N	10.0 E	Frānci ( <i>Gallia</i> )		XII 49.0 N	0.0 E
Etham		XVII 31.38 N	35.10 E	Frānci ( <i>Germania</i> )		XII 52.0 N	8.30 E
Ētōcētum		VII 52.40 N	1.58 W	Franks ( <i>France</i> )		XXIII 48.20 N	1.0 W
Ētrūrŷā	Tuscany, &c.	X, XI,		Franks ( <i>Germany</i> )		XXIII 51.40 N	11.0 E
		XII 43.0 N	11.30 E	Frēgēllae	Ceprano	X, XI 41.32 N	13.30 E
Ētrūscum vel Sicū-				Frēgēnāe		XI 41.54 N	12.10 E
lum, <i>f</i>	St. of Messina	XI 38.15 N	15.40 E	Frētāni		X 42.0 N	14.40 E
Ētŷmāndrūs, <i>f</i>	Helmund	II, XIX,		Frētō, <i>f</i>	Fortore	X, XI 41.56 N	15.18 E
		XX 31.35 N	61.10 E	Frētum Brŷtānnŷicum			
Eubceā, <i>i</i>	Negropont	II, XII,		vel Ōcēāniā	Str. of Dover	II 51.0 N	1.20 E
		XIII, XIV, XV, XIX	38.30 N	Frētum Hercūlēum			
Eubōŷcum Mārē		XIII, XIV 38.40 N	23.10 E	vel Gādītānum	Str. of Gibraltar	IV 36.0 N	5.36 W
Euērgētāe		XX 31.0 N	65.0 E	Frētum Ōcēāni	Str. of Dover	VII 51.0 N	1.20 E
Eugānēi		X 45.22 N	10.35 E	Frisŷi	in Friesland	VIII,	
Eulāēs, <i>f</i>		XVIII, XIX 32.0 N	49.0 E			XII 53.0 N	6.0 E
Eunōstūs Pōrtūs		XXII 31.12 N	29.52 E	Fūcŷnūs, <i>l</i>	L. di Celano	X, XI 42.0 N	13.35 E
Euōnŷmūs, <i>i</i>	Panaria	XI 38.38 N	15.3 E	Fūndi	Fondi	X, XI 41.22 N	13.26 E
Eupātōriā		XII 45.0 N	33.50 E	Gābāe		XIX 28.32 N	54.20 E
Eupātōriā		XVI 40.43 N	36.34 E	Gābāe vel Pāsārgādāe		XX 28.45 N	54.25 E
Euphrātēs, <i>f</i>	Phrat, or Euph-			Gābālā	Jebeileh	XVII 35.25 N	35.49 E
	rates	XVI, XVII 35.0 N	40.0 E	Gābālŷi		VI 44.34 N	3.30 E
Euphrātēs, <i>f</i>		II, IV, XII, XVIII,		Gābŷi		XI 41.52 N	12.42 E
		XIX, XX 30.25 N	48.10 E	Gābrāntŷicōrum			
Eurīpūs	Channel of Negro-			Pōrtūs	Filey B. ?	VII 54.6 N	0.8 W
	pont	XIII, XIV, XV 38.30 N	23.37 E	Gābrētā Sŷlvā	Böhmerwald	VIII 49.20 N	13.0 E
Eurōpā	Europe	II, IV 50.0 N	10.0 E	Gādārā	Um-Keis	XVII 32.40 N	35.42 E
Eurōtās, <i>f</i>		XIII, XIV, XV 36.50 N	22.40 E	Gādēni	in Teviotdale,		
Eurŷmēdōn, <i>f</i>	Kapri-Su	XVI 36.48 N	31.14 E		&c.	VII 55.23 N	3.0 W
Eutrēsŷis		XV 38.19 N	23.11 E	Gādēs vel Gādŷr	Cadiz	II, V, XII 36.31 N	6.18 W
Euxine Sea	Black Sea	III		Gādēs, <i>str</i>		XXIII 36.0 N	6.0 W
Euxinūs Pōntūs	Black Sea	II, IV, IX,		Gādŷr		IV 36.31 N	6.18 W
		XV, XVI, XIX, XX 43.0 N	35.0 E	Gādŷrā ( <i>Dion. Perieg.</i>			
Ēvēnūs, <i>f</i>	Fidari	XIII, XIV 38.30 N	21.40 E	65, 455. <i>Herod.</i>			
Ēvēnūs, <i>f</i>		XVI 39.26 N	27.7 E	<i>has Ḡḡdeira, and</i>			
Ezlongeber		XXI 29.25 N	35.5 E	<i>cf. Gades, Gadir)</i>		IV, XXII	
Fasūlāe	Fiesole	X 43.50 N	11.14 E	Gādītānum Frētum	Str. of Gibraltar	V 36.0 N	5.30 W
Fālērŷi	Civita Castel-			Gētārā	Baku ?	XVIII 41.7 N	49.5 E
	lana	X, XI 42.20 N	12.25 E	Gētūlŷā	Bilud-el-gerid	II,	
Fālērŷnūs Ager		XI 41.10 N	14.0 E			XII, XXII 32.0 N	2.0 E
Fānum Fōrtūnāe	Fano	X 43.50 N	13.0 E	Gētūlŷāe		IV	
Fāvēntŷiā	Faenza	X 44.15 N	11.50 E	Gālācŷiā		XII 42.0 N	8.0 W
Fēlicŷtās Jūliā v.				Gālāesus, <i>f</i>		XI 40.29 N	17.9 E
Ēquābōnā	Lisbon	V 38.38 N	8.54 W	Gālātā, <i>i</i>		XXII 37.35 N	8.55 E
Fēlsinā vel Bōnōniā	Bologne	X 44.30 N	11.22 E	Gālātŷiā ( <i>i Statius</i> )		XII, XVI 40.0 N	33.40 E
Fērōniā		XI 40.40 N	9.44 E	Galava		VII 54.28 N	2.20 E
Fērōniāe Lūcūs		XI 42.13 N	12.38 E	Gālgālŷis		XVII 32.7 N	34.58 E
Fērrāriā, <i>pr</i>		V 38.44 N	0.10 E	Gālŷilāē ( <i>Juvenus</i>			
Fērrō, <i>i</i>		II 27.45 N	17.35 W	<i>has i)</i>		XVII 33.0 N	35.30 E
Fēscēnnŷum	Gallese	X 42.24 N	12.24 E	Gāllācŷi vel Cāllācŷi	Gallicia	V 42.20 N	7.20 W
Fidēnāe	Castel Giubileo	X,		Gālŷi		VI 46.46 N	6.0 E
		XI 42.0 N	12.27 E	Gālŷiā		II, IV, XII 48.0 N	4.0 E
Fidēntŷiā		X 44.53 N	10.3 E	Gālŷiā Cŷsālpina		X 45.0 N	10.0 E
Finni		XII 53.45 N	21.0 E	Gālŷiā Cŷspādāna		X, XII 44.30 N	11.0 E
Finnŷingŷiā		II 64.0 N	23.30 E	Gālŷiā Trānspādāna		X 45.40 N	9.0 E
Finns		XXIII 59.0 N	34.0 E	Gālŷicum Frētum		VI 51.0 N	1.20 E
Firmum	Fermo	X 43.9 N	13.42 E	Gālŷicūs, <i>s</i>	G. de Lion	V, VI 42.50 N	4.20 E
Flanātŷicūs, <i>s</i>	G. of Quarnero	IX, X 45.0 N	14.15 E	Gālŷūs, <i>f</i>		XVI 40.22 N	30.4 E
Flanōnā	Fianona	IX 45.16 N	14.19 E	Gāmārgā		XVIII 37.25 N	46.5 E
Flāvŷiā Cēsārŷēnsŷis	Mid. Counties	VII,		Gāngāni		VII 52.20 N	9.37 W
		XII 52.30 N	1.0 W	Gāngārŷidāe		XX	
Flāvŷōbrŷigā ( <i>cf. Se-</i>				Gāngē Rēgŷiā		II, XX 22.25 N	88.25 E
tobriga)	Bilbao	II, V, XII 43.15 N	2.54 W	Gāngēs, <i>f</i>	Ganges	II, IV, XX 22.0 N	89.0 E
Flēvō, <i>l</i>	Zuider Zee	VIII 52.30 N	5.30 E	Gāngētŷicūs, <i>s</i>	B. of Bengal	II, IV,	
Florence		XXIII 43.46 N	11.10 E			XX 28.0 N	90.0 E
Flōrēntŷiā	Florence	X 43.46 N	11.10 E	Gāngŷrā		XVI 40.36 N	33.42 E
Flōsŷis, <i>f</i>		X 43.26 N	13.39 E	Gānnārŷiā Ēxtrēmā, <i>pr</i>		II 20.55 N	17.15 W
Fōrmŷiāe	Mola	X, XI 41.15 N	13.36 E	Gānōs		IX 40.47 N	27.16 E
Fōrmŷicā, <i>i</i>		X 42.24 N	10.6 E	Gārāmā	Germa	II 26.5 N	14.48 E
Fōrmŷiō, <i>f</i>		X 45.36 N	13.48 E	Gārāmāntēs		II, IV	
Fōrtūnātāe, <i>icē</i>	Canaries	II, IV, XII 23.30 N	14.0 W	Gārgānum, <i>pr</i>	P. Saracina	X, XV 42.0 N	16.10 E
Fōrum Cōrnēlŷi	Imola	X 44.21 N	11.41 E	Gārgānūs, <i>m</i>		X, XI 41.50 N	16.0 E
Fōrum Jūliŷi	Frejus	VI 43.23 N	6.47 E	Gārgāphŷiā Fōns		XV 38.15 N	23.16 E
Fōrum Jūliŷi	Friuli	X 46.7 N	13.25 E	Gārgārā		XVI 39.32 N	26.40 E
Fōrum Jūliŷum		V 38.7 N	3.24 W	Gārgārūs, <i>m</i>		XVI, XIX 39.37 N	26.40 E

	MAP.	LAT.	LONG.		MAP.	LAT.	LONG.
Garianōnum	VII	52°35' N	1°41' E	Gōnni	Goniga	XIII	39°53' N 22°31' E
Garizim, <i>m</i>	XVII	32.11 N	35.11 E	Gophnā	Jifna	XVII	31.57 N 35.12 E
Gārsāūrā vel Ārchē- lāis	XVI	38.21 N	34.2 E	Gōrditānum, <i>pr</i>	C. Falcone	XI	40.58 N 8.10 E
Gārūmnā, <i>fl</i>	II, V, VI	45.0 N	0.27 W	Gōrdium	XVI, XIX	40.5 N 31.45 E	
Gath	XVII	31.38 N	34.52 E	Gōrdyāi, <i>ms</i>	XVIII	37.36 N 42.18 E	
Gaugāmēlā	XVIII, XIX	36.20 N	43.23 E	Gordyāi, <i>ms</i>	XIX	37.0 N 43.30 E	
Gaulōn	Golan	XVII	32.56 N 35.45 E	Gōrtys	XIV	37.31 N 22.3 E	
Gaulōnītis	XVII	33.0 N	35.40 E	Gōrtynā	XV	35.5 N 24.52 E	
Gāulōs, <i>i</i>	Gozzo	XI	36.2 N 14.20 E	Goshen (Γεσεμ Κωχ- δν Κωχώνη)	XXI	30.30 N 32.20 E	
Gaurūs, <i>m</i>	Barbaro Mt.	XI	40.50 N 14.11 E	Gōthī (also ō)	XII	57.0 N 15.0 E	
Gauzānītis	XVIII	36.0 N	40.48 E	Gothicæ Gentes	XII	50.0 N 20.0 E	
Gāzā	Gaza II, XVII, XIX, XXI	31.24 N	34.27 E	Gōthīnī	VIII	50.27 N 18.0 E	
Gāzā	Ghuzzeh XVIII, XIX, XX	38.5 N	46.18 E	Gōthōnes vel Gōthī, (Goths) (Γοθοι, <i>but in an inscr.</i> <i>we find also ω</i> )	VIII, XII	54.0 N 20.0 E	
Gāzā	XIX, XX	41.55 N	68.15 E	Goths (So. Russia)	XXIII	49.0 N 35.0 E	
Gāzācā	XVIII	36.50 N	46.0 E	Goths (Scandinavia)	XXIII	60.0 N 12.0 E	
Gāzārā	XVII	31.58 N	35.0 E	Græcia	Greece II, XII, XIII, XIV	40.0 N 22.0 E	
Gāzūrā	XVI	40.18 N	36.16 E	Grāmpūs, <i>m</i>	Grampians	VII	57.0 N 4.0 W
Gēbal, Býblōs	Jebeil	XVII	34.5 N 35.37 E	Grānicūs, <i>fl</i>	XV, XVI, XIX	40.20 N 27.22 E	
Gedor	XVII	31.58 N	35.2 E	Grātīānōpōlis	Grenoble	VI	45.11 N 5.43 E
Gēdrōšā	Beloochistan II, IV, XIX, XX	27.0 N	64.0 E	Great Sea, the	Mediterranean	III	
Gēlā	near Terra Nova	XI	37.8 N 14.15 E	Grecian Empire	XXIII	42.0 N 27.0 E	
Gēlbūs, <i>m</i>	XVII	32.38 N	35.25 E	Grūm, <i>m</i> (Gr. Γρίον)	XVI	37.25 N 27.35 E	
Gēnābum ( <i>but Gr. η</i> )	Orleans	VI	47.54 N 1.59 E	Grūmētum	Ruins near Sapo- nara	XI	40.17 N 16.27 E
Gēnaunī	VIII	47.28 N	11.30 E	Gūgērni	VI	51.35 N 6.20 E	
Gēnevā	Geneva	II, VI	46.12 N 6.9 E	Gūntiā	Gunzburg	VIII	48.24 N 10.24 E
Gēnūā	Genoa	II, X, XII	44.24 N 8.54 E	Gūtæ ( <i>cf. Gōthi,</i> <i>also ō</i> )	XII	57.0 N 15.0 E	
Gēnūsūs, <i>fl</i>	IX	41.4 N	19.25 E	Gýārōs, <i>i</i>	Ghioura	XIII, XV	37.37 N 24.41 E
Gēpidæ	XXIII	46.0 N	18.0 E	Gýmnēsīæ, <i>iæ</i>	Majorca and Min- orca	V	39.50 N 3.0 E
Gēræstūs, <i>pr</i>	XIII, XIV	37.57 N	24.33 E	Gýmnīās	Ginnis	XVIII	41.10 N 41.22 E
Gērāneia, <i>m</i>	XIII, XIV	38.5 N	23.5 E	Gýndēs, <i>fl</i>	Kerkhah	XVIII	33.18 N 44.30 E
Gērāsā	Jerash	XVII	32.20 N 36.0 E	Gýrnēum	XVI	38.54 N 27.4 E	
Gērgōvīā	VI	45.45 N	3.12 E	Gythium (Γύθειον <i>and Γύθιον</i> )	Marathonisi	XIII, XIV	36.47 N 22.33 E
German Ocean	XXIII	55.0 N	4.0 E	Hādrīā	Atri	X	42.38 N 14.0 E
Gērmānicā vel Adata	XVII	37.34 N	36.55 E	Hādrīā	Adria	II, X	45.5 N 12.3 E
Gērmānicus Ocēānus	German Ocean	II, IV, VII	55.0 N 4.0 E	Hādrīānī Mūrūs	VII	55.0 N 2.20 W	
Gērmānicum Mārē	VIII, XII	55.0 N	4.0 E	Hādrīānī Vāllum	VI	49.20 N 9.18 E	
Gērmāniā ( <i>also Γερ- μανία, Jacobs' An- thol., ii. 148. Γερ- μανίην, Crinagor. Ep. 18, 4; 29, 2</i> )	Germany	II, IV, VIII, XII	51.0 N 16.0 E	Hādrīānī Vāllum	VIII	49.0 N 10.15 E	
Gērmāniā Prīmā vel Sūpērīōr	VI	49.40 N	7.20 E	Hādrīānōpōlis	Adrianople	IX, XII	41.50 N 21.10 E
Gērmāniā Sēcūndā vel Infērīōr	VI	51.0 N	5.30 E	Hādrīānōpōlis	Viran Shehr	XVI	41.6 N 32.27 E
Gērōnthræ	Gheraki	XIV	36.59 N 22.42 E	Hādrīātīcum vel Sū- pērūm Mārē	Adriatic Sea	II, IV, X, XI, XII	43.0 N 15.0 E
Gērōntiā, <i>i</i>	Ioura?	XIII	39.23 N 24.8 E	Hādrūmētum	XII, XXII	35.52 N 10.34 E	
Gērrhā	El-Katif?	IV, XXI	25.5 N 49.40 E	Hæmī ēxtrēmā	C. Emineh	IX	42.42 N 27.50 E
Gērrhæ	XXI	26.0 N	49.0 E	Hæmīmōntīs	XII	42.0 N 28.0 E	
Gēsōrīācum vel Bō- nōniā	Boulogne-sur- Mer	VI	50.44 N 1.36 E	Hæmūs, <i>m</i>	Hæmus, or Balkan	IX, XII, XV, XIX	42.30 N 25.0 E
Gētæ	IV, IX	46.0 N	29.0 E	Hālæ	XIV	37.52 N 23.44 E	
Gētæ	IX	43.12 N	25.15 E	Hālæ	XIV	38.40 N 23.11 E	
Gētārum Sōlitūdo	IX	45.55 N	29.0 E	Hālīācmōn, <i>fl</i>	Indje-Cara-Su	IX, XIII	40.32 N 22.35 E
Gezer	XVII	31.58 N	35.0 E	Hālīārtūs	Mazi	XIII, XIV, XV	38.24 N 23.6 E
Gibeah	XVII	31.42 N	35.7 E	Hālīcārñāssūs	Boodroom?	XV, XVI, XIX	37.2 N 27.30 E
Gibeah	XVII	31.52 N	35.20 E	Hālīeis	XIV	37.18 N 23.8 E	
Gibeon (Sedubius)	XVII	31.52 N	35.11 E	Hālīmūs	Ruins on Kosmas C.,	XIV	37.55 N 23.42 E
Gilead, <i>m</i>	XVII	32.6 N	35.46 E	Hālīūsā, <i>i</i>	XIV	37.26 N 23.32 E	
Gilgal	XVII	31.50 N	35.30 E	Hālmýrīs, <i>l</i>	Raselm L.	IX	44.45 N 29.0 E
Gīndārūs	XVII	36.22 N	36.38 E	Hālōnēsūs, <i>i</i>	Dromi	XIII, XV	39.6 N 23.40 E
Gīr, <i>fl</i>	IV			Hālýcūs, <i>fl</i>	Platani	XI	37.25 N 13.20 E
Gīrā Mētrōpōlis	II	12.45 N	13.6 E	Hālýs, <i>fl</i>	Kizil Ermak,	IV, XVI, XIX	41.40 N 36.0 E
Glaucūs, <i>fl</i>	Larka	XIV	38.12 N 21.42 E	Hamath (Εμάθ)	Hamah	XVII	35.11 N 36.38 E
Glaucūs, <i>s</i>	G. of Macri	XVI	36.35 N 28.55 E	Hāmāxītūs	XVI	39.43 N 26.9 E	
Glēssārīā, <i>i</i>	VIII	53.30 N	5.45 E	Hāmāxōbī	II, IV	51.0 N 35.0 E	
Glēvum	Gloucester	VII	51.52 N 2.9 W	Hāmāxōbīī	XII	57.0 N 34.0 E	
Glōtā, <i>fl</i>	Clyde	VII	55.57 N 4.40 W	Hāmōn	XII		
Glýkýslīmēn	XIII	39.13 N	20.29 E	Hāran vel Cārthæ	Haran	XVIII	36.56 N 39.1 E
Glýmpēā	Limbiada Kas- tro	XIV	37.11 N 22.42 E	Hārmāgārā	II, XX	16.56 N 73.46 E	
Gnōssūs	XV	35.9 N	25.9 E				
Gōgārēnē	XVIII	41.20 N	42.40 E				
Gōmphī	Stagous-Cala- bak	XIII	39.28 N 21.41 E				

	MAP.	LAT.	LONG.		MAP.	LAT.	LONG.		
Härmōzīā	II, XIX, XX	27°5' N	57°0' E	Hērmiŏnes	II, VIII	51°0' N	10°0' E		
Härmōzicā	XVIII	41.48 N	42.48 E	Hērmiŏnīs	XIV	37.24 N	23.10 E		
Hārpāsūs, <i>fl</i>	Arpa Su	XVI	37.45 N	28.38 E	Hērmon, <i>m</i>	Jebel-esh-Shekh			
Hārpāsūs, <i>fl</i>	Arda	XVIII	40.43 N	43.45 E		XVII	33.28 N	35.43 E	
Hārpīs		IX	45.33 N	29.41 E	Hērmpolitane	Erment	XXI	25.40 N	32.26 E
Hātrā vel Ātrā	Al-Hadr	XVIII	35.32 N	42.46 E	Hērmpōlīs Māgnā	Eschmunein	II, XXI	27.50 N	30.46 E
Hazor, Hazur		XVII	31.58 N	35.17 E	Hērmpōlīs Minōr	Damanhour	XXI	31.5 N	30.30 E
Hēbūdes vel Ēbūdes, <i>iae</i>	Hebrides	II, VII	57.50 N	7.0 W	Hērmandūrī ('Ερμόνδοροι and Εύμόνοδοροι)				
Hebron (Χεβρών)	El Khalil	XVII	31.33 N	35.6 E					
Hebrūs, <i>fl</i> (generally <i>ē</i> , but <i>Gr.</i> 'Εβρος, and <i>ē Seneca</i> )	Maritza	IX, XV	40.50 N	26.0 E	Hērmiūs, <i>fl</i>	Sarabat, or Kedous	VIII	50.20 N	9.0 E
Hēcātōmpylōs	Damghan	II, XIX, XX	36.5 N	54.22 E		XV, XVI	38.29 N	27.0 E	
Hēdyrnūs, <i>fl</i>		XVIII	30.48 N	49.15 E	Hērnicī		X, XII, XV	41.40 N	13.15 E
Hēlēnā, <i>i</i>		XIII, XIV, XV	37.42 N	24.9 E	Hērōdion		XVII	31.41 N	35.15 E
Hēlīā		XIV	36.50 N	22.45 E	Hērōpōlīs vel Hērōum		XXI	30.32 N	31.58 E
Hēlīcē		XIII, XIV	38.15 N	22.8 E	Hērōpōlitēs, <i>s</i>	G. of Suez	XXI	29.30 N	33.4 E
Hēlīcōn, <i>m</i>	Zagora?	XIII, XIV, XV	38.18 N	22.56 E	Herulī		XII	42.0 N	15.0 E
					Hērȳcnē, <i>fl</i>		XIV	38.27 N	22.56 E
Hēlĭōpōlīs	Matarieh	XII, XXI	30.8 N	31.25 E	Hēsperā, <i>pr</i>		II	12.25 N	16.30 W
Hēlĭōpōlīs, Baalath	Baalbec	XVII	34.0 N	36.0 E	Hēsperīā	Italy	X	43.0 N	12.0 E
Hēlissōn		XIV	37.38 N	22.13 E	Hēsperīā Ultīmā	Spain	V	40.0 N	4.0 W
Hēlissōn, <i>fl</i>		XIII, XIV	37.26 N	22.4 E	Hēspericūs, <i>s</i>		II	6.0 N	16.0 W
Hēllās		IV, XII	33.40 N	22.0 E	Hēsperium Cōrnū		IV		
Hellespont, the	Dardanelles	III			Hēsperūs	Benghazi	XXII	32.10 N	20.10 E
Hēllēspōntūs	Dardanelles	II, III, IX, XII, XV, XVI, XIX	40.10 N	26.20 E	Hēstīæōtīs		XIII	38.55 N	23.10 E
					Hēstīæōtīs		XIII	39.38 N	21.38 E
Hēllōpīā vel Ēllōpīā		XIII, XIV	38.52 N	23.22 E	Hesūdrūs, <i>fl</i>	Sutlej	XIX, XX	30.54 N	74.50 E
Hēlmāntīcā		V	41.7 N	5.45 W	Hībērnīā, <i>i</i>	Ireland	II, VII, XII, XXIII	53.0 N	8.0 W
Hēlōrum	Muri Ucci?	XI	36.51 N	15.7 E	Hībērnīcus Ocēānus	Irish Sea	VII	53.0 N	5.0 W
Hēlōs	Tsili?	XIII, XIV	36.50 N	22.45 E	Hīcēsīā, <i>i</i>	Basiluzzo	XI	38.42 N	15.8 E
Hēlvētī	in Switzerland	IV, VI, XII	47.0 N	8.0 E	Hīērā, <i>i</i>	Vulcano I.	XI	38.23 N	14.57 E
					Hīērā Sȳcāmīnūs	Maharraka Wady	XXI	23.10 N	42.43 E
Hēlvī		VI	44.40 N	4.15 E			XVI	37.55 N	29.12 E
Hēnētī		XVI	41.30 N	33.0 E	Hīērāpōlīs	Pambuk Kalessi	XVI	37.55 N	29.12 E
Hēnnā vel Ēnnā	Castro-Giovanni	XI	37.30 N	14.18 E	Hīērāpōlīs vel Bām-bȳcē	Membigz	XVII	36.33 N	37.55 E
Hēphāstīā		XV	39.55 N	25.15 E	Hīērāsūs v. Pōrātā, <i>fl</i>	Pruth	IX	45.20 N	28.15 E
Hēptānōmīs		XXI	28.30 N	31.0 E	Hīērīchūs (Prudentius)	Rah	XVII	31.48 N	35.27 E
Hērāclēā		IX	40.52 N	21.23 E	Hīērōmax, <i>fl</i>	Jarmuk	XVII	32.39 N	35.33 E
Hērāclēā		XIV	38.47 N	22.31 E	Hīērōn		XVI	41.7 N	29.7 E
Hērāclēā	near Polichoro	XI, XV	40.8 N	16.44 E	Hīērōsōlȳmā (Hīērūsālem, Prudentius and Nolanus)	Jerusalem	IV, XII, XVII, XXI	31.44 N	35.11 E
					Hīllōvīōnēs vel Suiōnēs		II	61.0 N	12.0 E
Hērāclēā ad Lāt-mōn		XVI	37.30 N	27.28 E	Hīmērā, <i>fl</i>	Salso	XI, XV	37.5 N	13.56 E
Hērāclēā Mīnōā		XI	37.25 N	13.18 E	Hīmērā		XI	37.55 N	13.42 E
Hērāclēā	Erekli	IX	41.2 N	27.55 E	Hīppī, <i>pr</i>	Ras-al-Hamrah	XXII	36.55 N	7.49 E
Hērāclēā Pontica		IV, XVI	41.15 N	31.30 E	Hīppīcūs, <i>l</i>		XXII	37.10 N	9.40 E
Hērāclēā Trāchīnīā		XIII	38.47 N	22.26 E	Hīppō Rēgīūs	Bona	II, XII, XXII	36.50 N	7.43 E
Hērāclēōpōlīs Māgnā	Almas	XXI	28.58 N	30.54 E	Hīppō Zārȳtūs	Bizerta	XXII	35.18 N	9.50 E
Hērāclēōtīcum Ost.		XXI	31.18 N	30.8 E	Hīppōcūrā		II, XX	17.42 N	78.50 E
Hērāclēum		XIII	38.7 N	23.59 E	Hīppōnīum vel Vībo	M. Leone, or Bivona	XI	38.43 N	16.10 E
Hērācē	Agiani	XIII, XIV	37.37 N	21.50 E	Hīppūrīūs, <i>fl</i>	Banas Chai	XVI	38.9 N	29.22 E
Hērācē, <i>ms</i>		XI	37.45 N	14.45 E	Hīrpīnī		XI	41.5 N	15.10 E
Hērācum, <i>pr</i>	Melangavi C.	XIV	38.2 N	22.51 E	Hīrī		II	58.40 N	25.0 E
Hērbitā	Citadella?	XI	37.44 N	14.27 E	Hīspālīs	Seville	V	37.23 N	5.50 W
Hērūlānēum		XI	40.47 N	14.23 E	Hīspānīā	Spain	II, IV, V, XII	40.0 N	4.0 W
Hērūlēum, <i>pr</i>		XXII	31.30 N	10.0 W	Hīspellum	Spello	X	43.0 N	12.39 E
Hērūlīs vel Herculeum, <i>fr</i>		II, V, XII	36.0 N	5.30 W	Hīsprīātīs		XVIII	40.18 N	40.30 E
Hērūlīs, <i>iae</i>	Asinara and Piana,				Hīstīā		XIII, XIV	38.56 N	23.4 E
		XI	41.5 N	8.15 E	Hīstrīā	Istria	X	45.20 N	14.0 E
Hērūlīs Pōrtūs		X	42.28 N	11.12 E	Hōmērītāe		XXI	14.0 N	45.0 E
Hērūlīs Pōrtūs Lābrōnīs	Leghorn	X	43.33 N	10.17 E	Hōnōrīās		XII	41.0 N	32.0 E
Hērūlīs, <i>pr</i>		II	30.20 N	9.24 W	Hor, <i>m</i> (ῥορ)	Jebel Haroun	XXI	30.10 N	35.20 E
Hērūlīs, <i>pr</i>	Hartland Pt.	VII	51.0 N	4.30 W	Horeb, <i>m</i> (Χωρηβ)	St Catherine	XXI	28.30 N	34.0 E
Hērūlīs, <i>pr</i>	C. Spartivento	XI	38.54 N	8.52 E	Hōrrēā Cēlīā		XXII	36.5 N	10.29 E
Hērūlīs, <i>pr</i>	C. Spartivento	XI	37.56 N	16.4 E	Hūnnōrum Rēgnum		XII	48.0 N	40.0 E
Hērȳnīā vel Ōrcȳnīā Silvā (ȳ Seneca, ȳ Claudian)		VIII, XII	48.10 N	7.50 E	Hūns, Empire of		XXIII	48.0 N	15.0 E
Hērȳnī, <i>ms</i>	Schwarzwald, &c.				Hȳāmīā		XIV	36.54 N	21.54 E
		VIII	50.40 N	15.40 E	Hȳblā Mājor	Paterno	XI	37.30 N	15.5 E
Hērdōnīā	Ordona?	X, XI	41.23 N	15.40 E	Hȳblā Mīnor vel Mēgārā Hȳblā		XI	37.18 N	15.12 E
Hērmaūs, <i>s</i>	G. of Smyrna	XVI	38.30 N	26.48 E	Hȳdāspēs, <i>fl</i>	Jelum	II, XIX, XX	32.0 N	72.0 E
Hērminūs, <i>m</i>	Estrella, <i>m</i>	V	40.0 N	8.5 W					
Hērmiōnē	near Kastri	XIII, XIV	37.25 N	23.12 E					

		MAP.	LAT.	LONG.		MAP.	LAT.	LONG.
Hýdrā, <i>pr</i>		XVI	38°48' N	26°52' E	Īernē, <i>i</i>	Ireland	IV, VII	53°0' N 8°0' W
Hýdrāotēs, <i>fl</i>	Ravee	II, XIX, XX	30.30 N	73.0 E	Īgilgīlis	Jijeli	II, XXII	36.52 N 5.50 E
Hýdrēā		XIII, XIV	37.21 N	23.27 E	Īgīllum, <i>i</i>	Giglio	X	42.21 N 10.58 E
Hýdrēā, <i>i</i>	Hydrax	XIII, XIV, XV	37.20 N	23.28 E	Īgūvium	Gubbio	X	43.20 N 12.34 E
Hýdrīacūs, <i>fl</i>		XIX, XX	25.26 N	59.55 E	Īldum	Blanca, Torre	V	40.11 N 0.10 E
Hýdrūntum vel Hydras	Otranto	XI, XV	40.8 N	18.29 E	Īlērcaōnes (ā <i>prob.</i> )	in Valencia and Catalonia	V	40.40 N 0.0 E
Hýlāea		XII	47.10 N	35.0 E	Īlērđā	Lerida	V	41.39 N 0.29 E
Hýlæthūs, <i>fl</i>	Morno	XIV	38.30 N	22.0 E	Īlērgētes (Ιλεργεται and Ιλεργητες, <i>ī as in Ilerda</i> )	in Arragon	V	42.0 N 0.30 W
Hýllcā Pālūs		XIII, XIV	38.24 N	23.18 E	Īlpūlā (ū <i>by anal.</i> , written also Īllipula	Niebla	V	37.23 N 6.25 W
Hýllūs, <i>fl</i>		XVI	38.37 N	28.25 E	Īlpūlā, <i>m</i>		V	37.5 N 3.30 W
Hýmētūs, <i>m</i> (ŏ <i>Nonnus, ū Jacobs' Anthol.</i> , ii. p. 298)	Trelo-vouno	XIII, XIV, XV	37.52 N	23.50 E	Īlissūs, <i>fl</i> (Īlissūs <i>Avienus</i> )		XIII, XIV	37.57 N 23.45 E
Hýpānīs, <i>fl</i>		XI	46.45 N	31.50 E	Īlyum		II, XV, XVI	39.51 N 26.19 E
Hýpānīs, <i>fl</i>	Kuban	XII	45.40 N	39.10 E	Īlyum Nōvum		XVI	39.57 N 26.18 E
Hyparodes		XVI	41.2 N	29.1 E	Īlyum vel Cēstriā	Palea Venetia	XIII	39.35 N 20.22 E
Hýpātā	Neopatra	XIII, XIV	38.53 N	22.13 E	Īllībērīs	ruins near the source of the Singilis?	V	37.17 N 3.46 W
Hýpērbōrēi (penult. also ei <i>diphthong</i> )		IV			Īllīci	Elche	V	38.16 N 0.41 W
Hýphāsīs, <i>fl</i>	Gharra, or Sut-lej	II, XIX, XX	29.0 N	70.50 E	Īllīctānūs, <i>s</i>		V	38.0 N 0.30 W
Hýpřā, <i>m</i>	Chila Dagħ	XVI	40.56 N	31.26 E	Īllīpā		V	37.39 N 5.12 W
Hýpsā, <i>fl</i>	Belici	XI	37.35 N	12.50 E	Īllīturgīs	near Andujar	V	38.2 N 4.0 W
Hýrcānīā		XIX	37.20 N	56.0 E	Īllŕī		IV	44.0 N 18.0 E
Hýrcānīā		II, IV, XX	36.52 N	54.31 E	Īllŕiā		XIX	43.0 N 18.0 E
Hýrcānī		II, IV, XII			Īllŕīcum		II, IV, IX, XII, XV	44.0 N 18.0 E
Hýrcānum Mare	Caspian Sea	IV, XII, XIX, XX	42.0 N	50.0 E	Īllŕīs Græca		XV	41.30 N 23.20 E
Hýrřā vel Ūrřā		XI	40.30 N	17.39 E	Īlūcīā		V	39.10 N 4.37 W
Hýrřā, <i>l</i>		XIV	38.34 N	21.22 E	Īlūrō		V	41.33 N 2.28 E
Hýrřum vel Ūrřum		XI	41.57 N	15.48 E	Īlūrō	Oléron	VI	43.14 N 0.37 W
Hýrminā	Castel Tornese	XIV	37.52 N	21.8 E	Īlvā vel Æthālīā, <i>i</i>	Elba	X	42.46 N 10.20 E
Hýrminā, <i>pr</i>		XIV	37.50 N	21.7 E	Īmāūs, <i>m</i>	Himalaya	II, XX	29.0 N 85.0 E
Hysæēs, <i>i</i>		IV			Īmbrōs, <i>i</i>	Imbros	IX, XV, XVI	40.10 N 25.51 E
Hýstæ		XIV	37.31 N	22.33 E	Īmmūndūs, <i>s</i>		XXI	23.50 N 35.40 E
Hýstæ		XV	38.15 N	23.17 E	Īnāchūs, <i>fl</i>	Banitza	XIV	38.58 N 22.11 E
Īalŕsus (Īállŕōs, also <i>adj.</i> Īalŕsūs)	Neocastro	XVI	36.20 N	28.12 E	Īnāchūs, <i>fl</i>	Zeria	XIII, XIV, XV	37.36 N 22.45 E
Īapŕgŕā (Dion. Perieg. 379, <i>Ιηπŕγων</i> , but perhaps <i>Ιηπŕγων</i> should be read)		XI, XV	40.20 N	18.0 E	Īnārīmē, <i>i</i>		XI	40.46 N 13.57 E
Īapŕgŕium, <i>pr</i>	C. di Leuca	XI	39.46 N	18.23 E	Īndī		IV	
Īassūs, <i>s</i> (Īāstūs)		XVI	37.15 N	27.20 E	Īndīā		VI, XX	20.0 N 90.0 E
Īassūs (Īāsīs)		XVI	37.18 N	27.51 E	Īndīā Bōrēālīs		XX	32.0 N 92.0 E
Īātrūs, <i>fl</i>	Iantra	IX	43.40 N	25.35 E	Īndīā ēxtrā Gāngēm	Eastern Peninsula?	II, IV, XX	15.0 N 96.0 E
Īāzŕgēs, see Jazyges					Īndīā intrā Gāngēm	Hindostan, &c.	II, IV, XX	20.0 N 80.0 E
Ībēri		IV	40.0 N	2.0 W	Īndīcūs Ocēānūs		II, IV, XX, XXI	5.0 N 80.0 E
Ībērīā	Spain	IV, V	40.0 N	4.0 W	Īndīgētes (ε and η)	in Catalonia	V	42.15 N 2.40 E
Ībērīā	Georgia	IV, XII, XVIII, XIX	42.0 N	44.0 E	Īndō-Scŕthæ		XX	28.0 N 71.0 E
Ībērūs, <i>fl</i>	Ebro	II, IV, V	40.43 N	0.50 E	Īndūs, <i>fl</i>	Indus	II, IV, XIX, XX	24.0 N 67.40 E
Īcārīā vel Īcārōs, <i>i</i>	Nicaria	XV, XVI	37.36 N	26.15 E	Īnfērūm vel Tŕrrhē-num Mārē	Tuscan Sea	X, XI	42.30 N 10.30 E
Īcārīūm Mare		XVI	37.30 N	26.20 E	Īngāvōnēs		II, VIII	53.0 N 8.0 E
Īcārthōn, <i>m</i>		XIII	38.7 N	23.58 E	Īngaunī		X	44.8 N 8.10 E
Īcēnī	in Norfolk and Suffolk	VII	52.15 N	1.0 E	Īngēnā	Avranches	II, VI	48.38 N 1.17 W
Īchnūsā vel Sārdīnīā, <i>i</i>	Sardinia	XI	40.0 N	9.0 E	Īnsānī, <i>ms</i>	Lymbara	XI	40.10 N 8.30 E
Īchthŕphāgī		XIX, XX	26.0 N	62.0 E	Īnsŕbrēs		X	45.35 N 8.52 E
Īchthŕphāgōrūs, <i>s</i>		XXI	24.35 N	53.0 E	Īntēmēllī		X	43.48 N 7.36 E
Īchthŕs, <i>pr</i>	Katakolo C.	XIV	37.36 N	21.18 E	Īntērāmñā	Terni	X	42.35 N 12.40 E
Īcōnŕum (in such words the example of Epic usage makes ī)	Konieh	II, XII, XVI	37.52 N	32.53 E	Īntērāmñā		X	41.29 N 13.52 E
Īctīs, <i>icē</i>		IV			Īntērāmñā	Teramo	X	42.42 N 13.40 E
Īcŕlismā	Angoulême	VI	45.39 N	0.10 E	Īntērcātīā		V	41.47 N 4.59 W
Īcūs, <i>i</i>		XIII	39.9 N	23.59 E	Īntērnum Mārē	Mediterranean	II, IV, V, XIX	35.0 N 20.0 E
Īdā, <i>m</i>		III, IV, XV	35.10 N	25.8 E	Īolcōs	Volo	XIII	39.24 N 22.57 E
Īdā, <i>m</i>	Ida	XV, XVI, XIX	39.36 N	26.40 E	Īōnīā (Īōnŕs, <i>adj.</i> )	Ionia	XV, XVI	38.0 N 27.20 E
Īdālŕum		XVI	35.1 N	33.28 E	Īōnŕum Mārē (Īōnēs, Īōnŕā, Īōnŕcūs, cf. Gr. Īōnŕōs, Īōnēs, &c.)		XIII, XIV, XV	38.0 N 20.0 E
Īdŕbēđā, <i>m</i> (Īdōŕβēđā)	Sierra d'Oca and S. de Lorenzo	V	42.0 N	3.0 W	Īōnŕpōllīs vel Ābōn-teichōs	Ineboli	XVI	41.51 N 33.45 E
Īdŕmæā		XVII, XXI	31.0 N	35.30 E	Īōs, <i>i</i> (Īos)	Nio	XV	36.42 N 25.22 E
					Īpsūs		XVI	38.40 N 30.50 E
					Īrā		XIII, XIV	37.24 N 21.53 E
					Īrā Flāvīā	El Padron	V	42.38 N 8.36 W
					Īrēnē, <i>i</i>		XIV	37.30 N 22.55 E
					Īrŕs, <i>fl</i>	Jeshil Ermak	XVI	40.18 N 36.40 E
					Īs vel Æpōllīs		XVIII	33.37 N 42.50 E



	MAP.	LAT.	LONG.		MAP.	LAT.	LONG.
Īsārā, <i>fl</i>	Isère	VI 45°0' N	4°52' E	Jūliōmāgus	Angers	VI, XII 47°28' N	0°33' W
Īsārūs, <i>fl</i>		VIII 48.48 N	12.56 E	Jūliōpōlis vel Gōrdium		XVI 40.5 N	31.45 E
Īsaurā	Beg Shehr	XVI 37.10 N	32.35 E	Jūlium Cārnicum	Zuglio	X 46.30 N	13.0 E
Īsauriā		XII, XVI 37.30 N	33.20 E	Jūncārīā	Junquera	V 42.21 N	2.50 E
Īscā Dāmnonīōrum	Exeter	VII 50.43 N	3.31 W	Jūnōnīā, <i>i</i>	Palma?	II 28.40 N	17.36 W
Īscā Silūrum (Σιλῦ- ρες and Σιλοῦρες - in examples of modern Latin and words in use are to be assumed as always short)	Caerleon	II, VII 51.38 N	2.56 W	Jūnōnis, <i>pr</i>	Cape Trafalgar	V 36.10 N	6.1 W
Īsiondā		XVI 36.58 N	30.21 E	Jūrā, <i>m</i>	Mt. Jura	VI 47.0 N	6.35 E
Īsmārūs		IV		Jūstinīōpōlis vel Hādrūmētum		XXII 35.52 N	10.34 E
Īssā, <i>i</i>	Lissa	IX 43.2 N	16.8 E	Jūstinōpōlis vel Ægidā	Capo d'Istria	X 45.32 N	13.44 E
Īssedōn Sērīcā		II, XX 44.40 N	105.50 E	Jūstinōpōlis vel Ēdēssā	Orfah	XVIII 37.10 N	38.50 E
Īssedōnēs		IV		Jutes		XXIII 56.0 N	9.0 E
Īssiūs, <i>s</i>	G. of Scanderoon	XVI, XVII, XIX 36.35 N	36.0 E	Jūtī		XII 55.0 N	9.30 E
Īssūs	Baias	II, XVI, XIX 36.45 N	36.15 E	Jūvāvum v. Jūvāvīā	Salzburg	VIII, XII 47.47 N	13.2 E
Īstāvōnes		VIII 51.0 N	7.0 E	Jūvāvūs, <i>fl</i>	Salza	VIII 48.16 N	13.0 E
Īstēr v. Dānūbīūs, <i>fl</i>	Danube	VIII 48.0 N	17.15 E	Jūvērniā, <i>i</i>	Ireland	VII 53.0 N	8.0 W
Īstēr, <i>fl</i>	Danube	II, IV, VIII, XII, XIX 45.0 N	25.0 E	Jyreā		IV	
Īsthmūs (Cōrinthi)		XIII, XIV, XV 37.55 N	23.2 E	Kedar (Κηδάρ)		XXI 31.10 N	40.0 E
Īstrōpōlis vel Īstrīā		IX 44.24 N	28.45 E	Kedesh		XVII 33.10 N	35.33 E
Īstrōs, <i>fl</i>		IV		Kedron, <i>fl</i> (Κεδρων)		XVII 31.43 N	35.20 E
Ītabyriūs, <i>m</i>	Tabor	XVII 32.40 N	35.24 E	Kent		XXIII 51.10 N	0.0 E
Ītālīā (but Ītalus)	Italy	II, IV, X, XI, XII 43.0 N	12.0 E	Kirjath Jearim		XVII 31.50 N	35.9 E
Ītālīcā	Sevilla la Viega	V 37.28 N	5.51 W	Lābēātīs, <i>l</i>	Scutari, <i>l</i>	IX 42.9 N	19.27 E
Ītāmūs Pōrtūs		XXI 27.42 N	48.34 E	Lābuta, <i>m</i>		XIX 36.30 N	55.0 E
Īthācā	Ithaca or Thi- aki	XIII, XIV 38.25 N	20.40 E	Lābūrīnthūs		XXI 29.9 N	30.55 E
Īthācā, <i>i</i>	Thiaki	III, XIII, XIV, XV 38.25 N	20.40 E	Lācēdāmōn	Misitra	XIII, XIV, XV 37.6 N	22.25 E
Īthōmē		XIII, XIV, XV 37.15 N	21.53 E	Lācētānī	in Catalonia	V 42.15 N	1.0 E
Ītīūs Pōrtūs v. Īccīūs		II, VI 51.0 N	1.57 E	Lācīnīum, <i>pr</i>	C. Colonna	XI 39.5 N	17.13 E
Ītōn		XIII 39.6 N	22.40 E	Lācōn, <i>m</i>	Metzovo	XIII 39.57 N	21.21 E
Ītūna Æst.	Solway Firth	VII 54.50 N	3.30 W	Lācōbrīgā	Lagos	V 37.10 N	8.38 W
Ītūna, <i>fl</i>	Eden	VII 54.53 N	2.55 W	Lācōniā		XIII, XIV, XV 37.0 N	22.40 E
Ītūrāā		XVII 33.15 N	36.10 E	Lācōnīcūs, <i>s</i>	G. of Koloky- thia	XIII, XIV, XV 36.40 N	22.42 E
Ītūrīssā		V 43.6 N	1.45 W	Lactōdūnum	Towcester	VII 52.8 N	1.0 W
Īūlys	Zea	XIII, XIV 37.38 N	24.21 E	Lādōn, <i>fl</i>		XIII, XIV 37.52 N	21.30 E
Īvērniā	Ireland	IV		Lādōn, <i>fl</i>	Rufia	XIII, XIV 37.36 N	21.49 E
Jābadī v. Jabadea, <i>i</i>	Java?	IV, XX 8.0 S	110.0 E	Lāestrīgōnīā		III	
Jabrādā		XVII 33.52 N	36.43 E	Lāevī		X 45.12 N	8.54 E
Jācā, <i>fl</i>		V 42.40 N	1.13 W	Lāgānā, <i>fl</i>	Lahn	VI, VIII 50.20 N	7.39 E
Jācētānī (Gr. ε or η)	in Catalonia	V 42.36 N	0.30 W	Lālētānī	in Catalonia	V 41.40 N	2.20 E
Jādērā		IX, XII 44.0 N	15.31 E	Lambēsā Col.		XXII 35.52 N	6.20 E
Jāmnō	Ciudadela	V 39.55 N	3.54 E	Lāmētīā (Λαμητιαί, ἄ before μ)	S. Eufemia	XI 38.56 N	16.24 E
Japho	Jaffa	XVII 32.1 N	34.43 E	Lāmētīcūs, <i>s</i>	G. of S. Eufemia	XI 38.50 N	16.10 E
Jāpūdēs		IX 45.30 N	15.15 E	Lāmīā	Zeitoun	XIII, XIV 38.54 N	22.25 E
Jāsonīum, <i>pr</i>		XVI 41.6 N	37.42 E	Lāmōs, <i>fl</i>		XVI 36.36 N	34.17 E
Jāxāmātē (Exōmā- tē Val. Flacc.)		XII 47.0 N	41.0 E	Lāmpreus		XIV 37.50 N	23.51 E
Jāxārtēs, <i>fl</i>	Sihon	II, IV, XIX, XX 45.30 N	61.20 E	Lāmpsācūs	Tchar Dagh	XV, XVI, XIX 40.20 N	26.42 E
Jāzīgēs		II, XII 47.0 N	34.0 E	Lānciā Ōppīdānā	Guarda?	V 40.31 N	7.20 W
Jāzīgēs Mētānāstē		IV, IX, XII 46.30 N	19.30 E	Lānciā Trānscudānā (ū prob.)	Ciudad Rodrigo	V 40.29 N	6.26 W
Jedna		XVII 31.34 N	35.0 E	Lāndōbrīs, <i>ice</i>		V 39.25 N	9.26 W
Jērīcho	Riha	XVII 31.48 N	35.27 E	Lāngōbārdī	about Magdeburg	VIII, XII 53.0 N	11.0 E
Jērūsālēm (Pruden- tius with ā, Pauli- nus Nolanus with ā)	El Kuds	II, XII, XVII, XIX, XXIII 31.44 N	35.11 E	Lāngōbrīgā	Sobral	V 41.6 N	8.32 W
Jezreel, Esdrælon	Merj-ibn-Amir	XVII 32.31 N	31.21 E	Lāōdicēā		XVI 38.12 N	32.37 E
Jōbācūs, <i>fl</i>	Kerkah	XVII 32.15 N	35.38 E	Lāōdicēā	Eski-Hissar	II, XVI 37.48 N	29.10 E
Jōl		XXII 36.37 N	2.12 E	Lāōdicēā		XVII 34.32 N	36.24 E
Jōmānīs, <i>fl</i>		II, XX 26.10 N	79.50 E	Lāōdicēā (ad Mare)	Latakiah	XVII 35.31 N	35.43 E
Jōrdānēs, <i>fl</i>	Urdu, or Sher- yat-el-Kebir	XVII 31.44 N	35.44 E	Lāpēthūs	Lapito	XVI 35.16 N	33.18 E
Jōtōpātā	Jefat	XVII 32.57 N	35.11 E	Lapūrdum	Bayonne	II, V, VI 43.29 N	1.28 W
Jūdā		XVII 31.35 N	35.15 E	Lārāndā	Karaman	XVI 37.9 N	33.22 E
Jūdā, <i>ms</i>		XVII 31.40 N	35.5 E	Lārīcē		II, XX 22.0 N	74.0 E
Jūdāā		IV, XVII 31.20 N	35.0 E	Lārīnum	Larino Vecchio	X, XI 41.53 N	14.57 E
Jūliā Mūrtilīs	Mertola	V 37.44 N	7.27 W	Lārīssā	Larissa	XIII, XIV 38.57 N	22.48 E
Jūliōbōnā	Lillebonne	VI 49.33 N	0.21 E	Lārīssā vel Rēsēn		XVIII, XIX 36.4 N	43.26 E
Jūliōbōnā vel Vin- dōbōnā	Vienna	IX 48.13 N	16.22 E	Lārīssā	Yeni-Shehr	XIII 39.38 N	22.23 E
Jūliōbrīgā	Reynosa	V 43.3 N	3.55 W	Lārīssā		XVI 39.39 N	26.10 E
				Lārīssā		XVI 38.35 N	27.1 E
				Lārīssā		XVI 38.4 N	27.33 E
				Lārīssūs, <i>fl</i>	Mana	XIII, XIV 38.9 N	21.21 E
				Lārīūs, <i>l</i>	Lake of Como, or Lario	X 46.0 N	9.16 E
				Lārnum, <i>fl</i>	Tordera	V 41.40 N	2.52 E
				Lārīmnā	near Port Larmes	XIV 38.34 N	23.17 E



	MAP.	LAT.	LONG.		MAP.	LAT.	LONG.
Lūgdūnēnsis Gallīa	VI, XII	48°0' N	2°0' E	Māgnēsīā ad Sīpŷlum Manika	XVI, XIX	38°35' N	27°30' E
Lūgdūnum	Lyon II, VI, XII	45.45 N	4.49 E	Māgnēsīā, <i>pr</i>	XIII	39.8 N	23.20 E
Lūgdūnum	S. Bertrand di Comminges VI	42.59 N	0.23 E	Māgnōpōlis	XVI	40.44 N	36.35 E
Lūgdūnum Bātāvōrum	Leyden VIII	52.12 N	4.30 E	Māgnūm Littūs	II	3.30 N	47.30 E
Lūgūvāllum	Carlisle VII	54.53 N	2.56 W	Māgnūm Mārē	Mediterranean IV, XVI, XXI, XXII	39.20 N	15.0 E
Lūnā	Luni X	44.3 N	9.59 E	Māgnūm Ōstium	II, XX	22.0 N	88.30 E
Lūnā, <i>ms</i>				Māgnūm, <i>pr</i>	C. Epichel V	38.40 N	9.30 W
Lūnā, <i>pr</i>				Māgnūm, <i>pr</i>	II, IV, XX	1.22 N	104.16 E
Lūnā Pōrtus				Māgnūs Pōrtūs	Ferrol B? VII	50.48 N	1.7 W
Lūpiā (Λουπία)	Lecce XI	40.21 N	18.12 E	Māgnūs, <i>s</i>	G. of Siam II, IV, XX	11.0 N	102.0 E
Lūppiā, <i>fl</i>	Lippe VIII	51.40 N	6.40 E	Māgnūs Sīnūs	Chinese Sea? XXII	36.48 N	10.21 E
Lūsīās, <i>fl</i>				Māgo vel Pōrtūs			
Lūsītānī	in Portugal V	40.0 N	8.20 W	Māgōnīs	V	39.50 N	4.16 E
Lūsītānīā	Portugal V, XII	40.0 N	7.0 W	Maiā	VIII	46.46 N	11.7 E
Lūsōnēs				Mājōr, <i>i</i>	Majorca II, V	39.30 N	3.0 E
Lūtētīa	Paris II, VI, XII	48.50 N	2.20 E	Mājōr Pōrtūs	XXII	31.13 N	29.54 E
Lūxiā, <i>fl</i>				Mājūmās	XVII	31.26 N	34.23 E
Luz or Bethel	Beit-in XVII	31.53 N	35.13 E	Mālācā	Malaga V	36.43 N	4.26 W
Lŷbiā Pālūs				Mālā	II	10.45 N	45.40 E
Lŷbīcūs, <i>s</i>				Mālāngā	XX	13.18 N	80.19 E
Lybum				Mālēā	VII	56.26 N	6.15 W
Lŷcāūs, <i>m</i>				Mālēā, <i>pr</i> (Mālēā, Mālīā, <i>Catullus</i> Mālīācūs)	C. St Angelo III, XIII, XIV	36.26 N	23.11 E
Lŷcāūs, <i>m</i>	Dia Forti XIII, XIV	37.28 N	21.50 E	Mālēā, <i>pr</i>	XV	38.54 N	26.32 E
Lŷcūs vel Zābātūs, <i>fl</i>	Great Zab XVIII, XIX	36.0 N	43.24 E	Mālīācūs, <i>s</i>	G. of Zeitoun XIII, XIV	38.52 N	22.30 E
Lŷcāōnīā				Mālīs	XIII	38.42 N	22.25 E
Lŷchnīdūs	Ochrida IX	41.1 N	20.49 E	Mālīs	XIII, XIV	38.50 N	22.23 E
Lŷchnītis, <i>l</i>				Mālī	IV		
Lŷchnītis, <i>l</i>				Mālōrum Urbs	Moultan? XIX, XX	30.12 N	71.30 E
Lŷcīā	III, IV, XII, XVI, XIX	36.0 N	30.0 E	Mālōs	XVI, XIX	40.0 N	26.52 E
Lŷcōpōlis (Λύκοπολις)	Es-siout XXI	27.20 N	31.12 E	Mālūs	XVI	36.34 N	35.21 E
Lŷcūs, <i>fl</i>				Mālŷā, <i>fl</i>	II, XXII	35.10 N	1.52 W
Lŷcūs vel Zalatus, <i>fl</i>	XVIII, XIX	36.0 N	43.24 E	Māmērtum	Oppido XI	39.3 N	16.22 E
Lŷddā vel Dīōspōlis	Ludd XVII	51.56 N	34.55 E	Mamre	XVII	31.32 N	35.20 E
Lŷdīā	IV, XII, XV, XVI, XIX	38.30 N	28.0 E	Mānā, <i>fl</i>	II, XX	20.38 N	85.40 E
Lŷdīās, <i>fl</i>	Vistritza IX	40.36 N	22.33 E	Māncūnium	Manchester II, VII	53.29 N	2.16 W
Lŷgī				Māndēlā	XI	42.4 N	12.52 E
Lŷgī	in Poland VIII	51.0 N	18.0 E	Māndūbī	VI	47.30 N	4.20 E
Lŷmīrīcā				Māngārūd	II, XX	17.30 N	74.50 E
Lŷmīrkā				Mānimī	VIII	52.48 N	16.30 E
Lŷncēstīs	IX, XIII	40.48 N	21.20 E	Mānlūs Sāltūs	V	40.37 N	0.15 E
Lyon	XXIII	45.50 N	5.0 E	Māntīnēā ( <i>Homer</i> <i>Mᾶντινῆν</i> )	XIII, XIV, XV	37.38 N	22.23 E
Lŷrnēsūs	XVI	39.26 N	27.12 E	Māntīnōrum Ōppīdum	near Bastia X	42.42 N	9.26 E
Lŷsīās	XVII	35.50 N	36.19 E	Māntūā	Mantua X	45.9 N	10.43 E
Lŷsīmāchīā	IX, XVI	40.40 N	26.49 E	Māntūā	Madrid V	40.24 N	3.43 W
Lŷstrā	XVI	37.30 N	33.0 E	Mārācāndā	Samarcand XIX, XX	40.0 N	66.52 E
Mācāriā Fōns	XIII	38.11 N	24.2 E	Mārāthōn	Trana XIII, XIV, XV	38.8 N	23.58 E
Mācēdōnīā ( <i>adj.</i> ē <i>Ovid</i> )	Rumelia II, IV, IX, XII, XIII, XV, XIX	41.0 N	23.0 E	Mārcīānā Silvā	VIII	48.28 N	8.15 E
Mācēdōnīā Sālūtārīs				Mārcīānōpōlis	IX	43.12 N	27.33 E
Mācētā, <i>pr</i>	Ras Mussendon II	26.15 N	56.30 E	Mārcōmāgūs	Marmagne VI	50.29 N	6.19 E
Mācēstūs, <i>fl</i>				Mārcōmānnī ( <i>Marcomāni</i> <i>Statius</i> )	VIII, XII	50.0 N	14.0 E
Māchaerūs				Mārcūrā	XX	18.10 N	95.20 E
Mācōrābā	Mecca II, XXI	21.30 N	40.15 E	Mārēōtīs, <i>l</i>	Mariout XXI	31.0 N	30.0 E
Mācphā				Mārgānēā	XIV	37.45 N	21.26 E
Mācrā, <i>fl</i>	Magra X	44.4 N	9.57 E	Mārgīānā	XIX, XX	37.0 N	62.0 E
Mācrōbī				Mārgīānē	XVIII	36.36 N	45.42 E
Mācrōn Tīchōs				Mārgūs	IX	44.41 N	21.6 E
Mādaurā vel Admēdērā	Ayedrah XXII	35.46 N	8.25 E	Mārgūs, <i>fl</i>	Morava IX	44.42 N	21.9 E
Māēandēr, <i>fl</i>	Mendere XV, XVI, XIX	37.35 N	27.28 E	Mārgūs, <i>fl</i>	Moorghab XIX, XX	39.0 N	54.0 E
Mānālūs, <i>m</i>				Mārīānā	Mariana X	42.35 N	9.30 E
Mānūs, <i>fl</i>	Maine VIII, XIII, XIV	37.32 N	22.25 E	Mārīānūs, <i>m</i>	Morena, <i>m</i> V	38.30 N	4.0 W
Māōnīā				Mārīdūnum	Caermarthen VII	51.51 N	4.18 W
Māōtīs Pālūs	Sea of Azov IV, XII	46.0 N	37.0 E	Mārīsus, <i>fl</i> ( <i>Māris</i> )	Maros IX	46.14 N	20.10 E
Māōlīā				Mārūs	Kato Mari XIV	37.1 N	22.51 E
Māgdālā	Migdal II, IV, XX	17.0 N	81.0 E	Mārmāricā	XII, XXII	31.0 N	24.0 E
Māgīōvintum				Mārmāridā	IV		
Māgnā Grāciā				Mārōnēā, <i>Μαρόνεια</i>	Marogna IX	40.54 N	25.38 E
Māgnātā				Mārūbīum	X	42.1 N	13.39 E
Māgnātē				Mārūcīnī	X	42.20 N	14.12 E
Māgnēsīā				Mārsī	X	42.10 N	13.20 E
Māgnēsīā	XIII	39.30 N	23.0 E	Mārsī vel Mārsācī	in Lippe VIII	52.20 N	8.0 E
Māgnēsīā	Manisa XVI	37.45 N	27.23 E	Mārsīgnī	in Silesia VIII	50.40 N	16.30 E
Māgnēsīā ad Māandrum	Yeni Shehr XV, XVI	37.43 N	27.36 E	Mārsŷās, <i>fl</i>	Shinar XVI	37.45 N	27.45 E
				Mārsŷās, <i>fl</i>	Chai XVII	35.22 N	36.33 E

	MAP.	LAT.	LONG.		MAP.	LAT.	LONG.
Mārtā, <i>fl</i>	Marta	X 42°33' N	11°54' E	Mēlīta, <i>i</i>	Meleda	IX 42°47' N	17°20' E
Mārtūrōpōlis	Meia-Farakin	XVIII 38.13 N	40.55 E	Mēlītā, <i>i</i> (Μελίτη)			
Māryāndīnī		XVI 41.0 N	31.20 E	<i>Hom. pr. n., but</i>			
Māsdōrānūs, <i>m</i>		XIX, XX 36.0 N	58.0 E	Μελίτη <i>Lycophr.</i>			
Māsūs, <i>m</i> (ā <i>prob.</i> )	Karadja Dagħ	XVIII 37.20 N	41.0 E	<i>Insula cf. Μελίτος,</i>			
Māssāyīlī (Māsae- sūlī <i>Priscian</i> )		IV, XXII 35.30 N	1.0 W	Μελιτίδαι)	Malta	II, XI, XII 35.53 N	14.28 E
Māssāgētā		IV, XIX, XX 44.0 N	75.0 E	Mēlītē, <i>l</i>		XIII 38.29 N	21.8 E
Māssīcūs, <i>m</i>	Mondragone	XI 41.5 N	14.0 E	Mēlītēnē	Malatiaħ	XVI 38.25 N	38.30 E
Māssīcūtēs		XVI 36.38 N	29.40 E	Mēlītēnē	Malatia	XVI, XVIII 38.45 N	38.0 E
Māssīēnūs, <i>s</i>		V 37.12 N	1.36 W	Mēllārīā		V 36.7 N	5.39 W
Māssīlīā	Marseille	II, IV, VI, XII 43.17 N	5.22 E	Mēlōdūnum	Melun	VI 48.34 N	2.39 E
Māssūlī vel Māssūlī		XXII 36.40 N	7.0 E	Mēlōs	Milo	XIII, XIV 36.40 N	24.28 E
Māstūsīum vel Mās- tūsīā, <i>pr</i>	Helles C.	IX, XVI 40.3 N	26.13 E	Mēlōs, <i>i</i>		XIII, XIV, XV, XVI 36.43 N	24.28 E
Mātīēnē		XVIII 36.12 N	47.12 E	Mēlsūs, <i>fl</i>	Narcea	V 43.36 N	6.9 W
Mātīscō	Mâcon	VI 46.19 N	4.52 E	Memel, <i>r</i>		XXIII 55.25 N	21.0 E
Mātrinūs, <i>fl</i>	Piomba	X 42.32 N	14.9 E	Mēmnonīcē		XVIII 31.48 N	47.55 E
Mātrōnā, <i>fl</i>	Marne	VI 48.48 N	2.23 E	Mēmnonīum		XXI 25.55 N	32.30 E
Mātrōnā, <i>m</i>	M. Genevre	X 44.58 N	6.40 E	Mēmphīs	Memf	II, IV, XII, XIX, XXI, XXII 30.54 N	31.16 E
Māttīācī	about Hessen- Darmstadt	VIII 50.5 N	8.15 E	Mēnāpīā	Wexford	VII 52.21 N	6.33 W
Māttīācī Fōntēs	Wiesbaden	VIII 50.4 N	8.20 E	Mēnāpīī		VI, VIII 51.26 N	4.50 E
Māttīum	Maden	VIII 51.12 N	9.25 E	Mēnāpīī		VI 50.45 N	2.50 E
Matycetā		IV		Mēndē		VII 52.25 N	6.54 W
Maurētānīā	Marocco	II, IV, XII, XXII 34.0 N	4.0 W	Mēndē	on Peninsula of Pallene	XV 40.1 N	23.15 E
Maurūsī		IV		Mēndēs		XXI 30.55 N	31.37 E
Māxīma Cēsārīēnsīs	N. of England	VII, XII 54.30 N	2.0 W	Mēndēsīum Ost.		XXI 31.20 N	32.5 E
Māxīma Sēquānōrum (ē <i>Ausonius</i> )		VI, XII 47.0 N	7.0 E	Mēnlāūs Pōrtūs		XXII 31.52 N	25.3 E
Māxūlā	Aradis	XXII 36.48 N	10.19 E	Mēnīnx, <i>i</i>	Gerbi	II, XXII 33.50 N	11.0 E
Mayence		XXIII 50.0 N	8.20 E	Mēntōnōmon, <i>s</i>		IV	
Māzācā	Kaisarieħ	XVI, XIX 38.39 N	35.15 E	Mēnūthīās, <i>i</i>		II, IV	
Māzārā (ā <i>by anal.</i> )	Mazzara	XI 37.42 N	12.32 E	Mērcīā		XXIII 52.40 N	3.0 W
Mēādīā		IX 44.51 N	22.18 E	Mērcūrī, <i>pr</i>		XXII 37.6 N	11.3 E
Mēccā		II 21.15 N	40.12 E	Mērcōē		II, IV, XXI 18.0 N	34.0 E
Mēdēā		XIV 37.39 N	22.48 E	Mērcōē, <i>i</i>		II, IV 16.0 N	35.0 E
Mēdī		IV		Mērtā	in E. Sutherland	VII 58.0 N	4.0 W
Mēdīā	Irak-Ajemi	II, IV, XII, XVIII, XIX, XX 36.30 N	47.40 E	Mēsāmbriā		XV 42.39 N	27.45 E
Mēdīā Māgnā		XVIII, XIX, XX 35.20 N	49.0 E	Mēsēmbriā		IX 40.53 N	25.46 E
Mēdīā Mīnōr vel Ātrōpātēnē		XVIII 37.40 N	47.0 E	Mēsēmbriā	Misivri	IX 42.38 N	27.44 E
Mēdīōlānum ( <i>Gr. ὄ</i> )	Saintes	IV 45.44 N	0.38 W	Mēsōlā		XIV 37.3 N	21.58 E
Mēdīōlānum	Evreux	VI 48.59 N	1.13 E	Mēsōlūs, <i>fl</i>		II, XX 16.10 N	79.0 E
Mēdīōlānum ( <i>Auso- nius, but Gr. ὄ</i> )	Milan	X, XII 45.28 N	9.11 E	Mēsōpōtāmīā	Algesira	II, XII, XVIII, XIX, XX 36.0 N	41.0 E
Mēdīōmātrīcī		VI 49.0 N	6.40 E	Mēsānā	Messina	II, XI, XII, XV 38.11 N	15.40 E
Mēdītērrānēum Mare		XII 36.0 N	15.0 E	Mēsāpīā		XI 40.20 N	17.40 E
Mediterranean Sea		III, XXIII 36.0 N	15.0 E	Mēsāpīūs, <i>m</i>		XIV 38.26 N	23.30 E
Mēdmā		XI 38.30 N	15.56 E	Mēsēnē	Messenæ	XIII, XIV 37.14 N	21.52 E
Mēdōbrīgā		V 39.33 N	6.51 W	Mēsēnē		XVIII 33.0 N	44.30 E
Mēdūācūs Mājor, <i>fl</i> ( <i>Μεδόακος</i> )	Brenta	X 45.26 N	12.14 E	Mēsēnīā		XIII, XIV, XV 37.15 N	22.0 E
Mēdūācūs Mīnōr, <i>fl</i>	Bacchiglione	X 45.24 N	11.52 E	Mēsēnīācūs, <i>s</i>	G. of Coron	XIII, XIV, XV 36.50 N	22.10 E
Mēdūānā, <i>fl</i>	Mayenne?	VI 47.50 N	0.40 W	Mēsōgīs, <i>m</i> ( <i>Gr. ω and o</i> )		XVI 38.0 N	27.0 E
Mēdūllī		VI 45.20 N	0.55 W	Mēsūlā		XIX 36.20 N	43.10 E
Mēdūs, <i>fl</i>	Palwar	XX 30.30 N	52.45 E	Mētēllīnum	Medellin	V 38.54 N	5.54 W
Mēgābārī		XXI 19.30 N	33.30 E	Mētāpōntum	near Torre di Mare	XI 40.17 N	16.50 E
Mēgālōpōlīs	Sinano	XIII, XIV 37.26 N	22.8 E	Mētārīs Æst.	The Wash	VII 53.0 N	0.20 E
Mēgārā		XIII, XIV, XIX 37.59 N	23.21 E	Mētaurūs, <i>fl</i>	Metaro	X 43.49 N	13.0 E
Mēgārā		XXII 36.50 N	10.19 E	Mēthānā	Megalo Khorio	XIV 37.35 N	23.21 E
Mēgārā Hūblāeā vel Hūblā Mīnōr		XI 37.18 N	15.12 E	Mēthānā, <i>pr</i>		XIII, XIV 37.37 N	23.23 E
Mēgārīs		XIII, XIV, XV 38.5 N	23.18 E	Mēthōnē	Elefthero-Khori	IX 40.24 N	22.30 E
Mēlānā, <i>pr</i>		XVI 41.10 N	29.40 E	Mēthōnē	Modon	XIII, XIV 36.52 N	21.42 E
Mēlānā, <i>pr</i>		XVI 38.40 N	26.28 E	Mēthōrā		II 28.30 N	77.25 E
Mēlānchlānī		IV 57.0 N	28.0 E	Mēthōrīum		XIII, XIV 37.41 N	22.10 E
Mēlāngēā		XV 37.37 N	22.26 E	Mēthūmnā	Molivo	XVI 39.22 N	26.11 E
Mēlānīs, <i>s</i>	Gulf of Saros	IX 40.32 N	26.30 E	Mētrōpōlīs	Paleo-Kastro	XIII 39.21 N	21.49 E
Mēlānō Gætūlī		II 19.30 N	5.0 W	Mētūlum (Μέτουλον, 'Απουλον, and the like, have ū in Latin)	Mödling	IX 45.37 N	15.20 E
Mēlās, <i>fl</i>		IX 40.40 N	26.50 E	Mēvānīā	Bevagna	X 42.56 N	12.36 E
Mēlās, <i>fl</i>	Scheher Su	XVI 36.43 N	31.33 E	Mīdīan		XXI 28.0 N	35.0 E
Mēlās, <i>fl</i>	Kara-Su	XVI 38.52 N	34.42 E	Mīlētūs	Milata	II, IV, XII, XV, XVI, XIX 37.30 N	27.20 E
Mēlās, <i>fl</i>		XVI 38.35 N	37.30 E	Mīlūās		XVI 36.50 N	30.0 E
Mēlēs, <i>fl</i>		XVI 38.23 N	27.5 E	Mīmās, <i>m</i>		XVI 38.35 N	26.30 E
Mēlibōcūs, <i>m</i>		VIII 51.40 N	10.30 E	Mīncūs, <i>fl</i>	Mincio	X 45.5 N	10.54 E
Mēlītā	Malta	XI 35.53 N	14.27 E	Mīnērvæ, <i>pr</i>	C. della Campa- nella	XI 40.36 N	14.21 E













	MAP.	LAT.	LONG.		MAP.	LAT.	LONG.
Prēlūs L.	X	42°48' N	11°0' E	Rāmēsēs	XXI	30°32' N	31°58' E
Prīāpūs	XVI, XIX	40.22 N	27.15 E	Rāndāmārcōttā	XX	23.0 N	103.0 E
Prīēnē	Samsun XVI	37.37 N	27.18 E	Rāptā	IV		
Prīfērnūm	Assergio X	42.21 N	13.31 E	Rātāe	Leicester VII	52.38 N	1.9 W
Prīmīs Māgnā	II	17.35 N	34.12 E	Rātīārīa	Arzar Palanka IX	43.52 N	22.52 E
Prīmīs Pārīvā	II, XXI	18.26 N	30.52 E	Raudī Cāmpī	X	45.20 N	8.24 E
Prīōnōtūs, <i>pr</i>	XXI	17.28 N	55.24 E	Raurācī	VI	47.50 N	7.7 E
Prīvērnūm	Piperno X, XI	41.30 N	13.9 E	Rāvēnnā	Ravenna II, X	44.25 N	12.12 E
Prōbālīnthūs	XIII	38.6 N	24.0 E	Rāvītūs, <i>fl</i>	VII	54.42 N	8.14 W
Prōchytā, <i>i</i>	Procida XI	40.46 N	14.1 E	Rēātē	Rieti X, XV	42.25 N	12.53 E
Prōcōnnēsūs	Marmara IX, XV, XVI	40.38 N	27.35 E	Rēbā	II	52.35 N	7.10 W
Prōnī	XIII, XIV	38.8 N	20.45 E	Rēdōnes	Rennes VI	48.5 N	1.15 W
Prōphthāsīā	Jelalabad II, XIX, XX	32.35 N	61.25 E	Rēgīā vel Rēgīā Āl-	Limerick II, VII	53.33 N	8.50 W
Prōpōntīs	Sea of Marmara II, IX, XV, XVI	40.45 N	28.0 E	Rēgīānā	V	38.6 N	5.49 W
Prōsōdīs vel Āethō-				Rēgīānūm vel Au-			
pīcūm Mārē	II	5.0 S	44.0 E	gūstā	Rahova IX	43.42 N	23.57 E
Prōtē, <i>i</i>	Proti XIV	37.3 N	21.34 E	Rēgīllūs, <i>l</i>	Regillo XI	41.49 N	12.41 E
Prōvīnciā Nārbōnēnsīs	VI, XII	44.0 N	5.0 E	Rēgīnā	Regensburg VIII	49.1 N	12.5 E
Prōvīnciā Īnsūlārūm	XII	37.0 N	25.0 E	Rēgīō Dēsērtā	XIX	32.30 N	57.0 E
Prūsā (ād Ōlūmpūm)	Brousa XVI	40.11 N	29.9 E	Rēgīūm Lēpīdī	Reggio X	44.46 N	10.38 E
Prūsūm, <i>pr</i>	IV			Rēgnī	in Sussex and Surrey VII	51.0 N	0.30 W
Psōphis ( <i>gen. ūdos</i> )	XIII, XIV	37.53 N	22.7 E	Rēgnūm	Chichester VII	50.50 N	0.51 W
Psūllī	IV			Rēmī	of Reims VI	49.15 N	4.10 E
Psūllī	IV, XXII	30.30 N	17.0 E	Rēsāenā vel Thēō-			
Psūrā, <i>i</i>	Psara XVI	38.38 N	25.32 E	dōsīōpōlīs	Ras-el-Ain XVIII	36.44 N	39.55 E
Psūtālēiā, <i>i</i>	Lipso XIII, XIV	37.56 N	23.36 E	Rēsēn vel Lārīssā	XVIII, XIX	36.4 N	43.26 E
Pthīrōphāgī	XII	52.0 N	49.0 E	Rhā, <i>fl</i>	Volga II, IV, XII, XIX	46.20 N	48.0 E
Ptlēmāīs	Acre XVII	32.54 N	35.4 E	Rhā Ōccīdētālīs, <i>fl</i>	Volga II	54.50 N	49.25 E
Ptlēmāīs	Menshieh II, XXI	26.34 N	31.45 E	Rhā Ōrīentālīs, <i>fl</i>	Kama II	54.50 N	49.25 E
Ptlēmāīs	Tolometa IX, XXII	32.45 N	21.0 E	Rhābōn, <i>fl</i>	Schyl IX	43.46 N	23.52 E
Ptlēmāīs Theron	II, XXI	16.0 N	40.0 E	Rhētīā	in the Tyrol II, VIII, XII	47.0 N	11.0 E
Ptýchā, <i>i</i>	Vido XIII	39.38 N	19.57 E	Rhāmbacīā ( <i>prob. ā,</i>			
Pūdnu	XXI	16.25 N	42.48 E	<i>but cf. Byzācia</i> )	XIX, XX	25.35 N	65.50 E
Pūlchrūm, <i>pr</i>	C. Farina XXII	37.10 N	10.15 E	Rhāmnūs	Stauro Kastro XIII,		
Pūrā	II	27.45 N	60.18 E		XIV	38.15 N	24.2 E
Pūrpūrārīā, <i>ia</i>	Pouhra XIX, XX	28.0 N	60.40 E	Rhāptā	II	2.10 S	41.25 E
Pūtēōlī	Pozzuoli II, XII	23.30 N	14.0 W	Rhēgmā	XXI	25.40 N	51.32 E
Pūdā ( <i>ŷ naturally,</i>	Kitros IX	40.17 N	22.29 E	Rhēgīūm	Reggio II, IV, XI,		
<i>Πύδνα</i> )	IV				XII, XV	38.5 N	15.40 E
Pūgmāi	IV			Rhēnūs, <i>fl</i>	Rhine II, IV, VI,		
Pūlāe Āmānīcāe	XVI, XIX	36.40 N	36.15 E		VIII, XII, XXIII	51.58 N	4.20 E
Pūlāe Cāspīāe	Gaduk Pass XVIII	42.6 N	48.14 E	Rhēnūs, <i>fl</i>	Rhine X	44.41 N	11.16 E
Pūlāe Cāucāsīāe	Dariel Pass XVIII	42.42 N	44.50 E	Rhētīcō, <i>m</i>	VIII	50.37 N	8.0 E
Pūlāe Cīlīcīāe	XVI, XIX	37.40 N	35.30 E	Rhīcīnūm v. Rhīzōn	Risano IX	42.26 N	18.37 E
Pūlāe Mārītīmāe	XIX	36.30 N	36.15 E	Rhīmīcī, <i>ms</i>	XII	51.0 N	50.0 E
Pūlāe Pērsīcāe	XVI, XIX	30.35 N	50.20 E	Rhīnōcōlūrā	El Arish II, XXI	31.5 N	33.50 E
Pūlāe Sūrīāe	Pass of Bei-			Rhīpāi, <i>ms</i>	Ural Mts. II, IV, XII	56.30 N	31.0 E
	lan XVI, XIX	36.28 N	36.15 E	Rhīūm	Castello di Mo-		
Pūlēnē	XIV	38.22 N	21.29 E		rea XIII, XIV	38.19 N	21.46 E
Pūlōs	Old Navarino,			Rhīūm, <i>pr</i>	Castro Morea XIII,		
	XIII, XIV	36.57 N	21.38 E		XIV	38.20 N	21.43 E
Pūlōs	XIII, XIV	37.29 N	21.38 E	Rhīzōn v. Rhīcīnūm	Risano IX	42.26 N	18.37 E
Pūlūs	XIII, XIV	37.53 N	21.31 E	Rhōdā	Rozas V	42.15 N	3.8 E
Pūlūs Rhīūm	XIII, XIV	36.55 N	21.45 E	Rhōdānus, <i>fl</i>	Rhone II, IV, VI	43.20 N	4.40 E
Pūrā, <i>m</i>	XIII	38.45 N	22.23 E	Rhōdītūs, <i>fl</i>	XVI	40.7 N	26.28 E
Pūrāmīdēs	XXI	30.2 N	31.3 E	Rhōdōpē, <i>m</i>	Despoto Dagh IX	41.30 N	24.40 E
Pūrāmūs, <i>fl</i> ( <i>ŷ Pris.</i> )	Jihon XVI, XVII	36.32 N	35.32 E	Rhōdūmnā	VI	46.3 N	4.7 E
Pūrēnāi, <i>ms</i> ( <i>ŷ Lu-</i>				Rhōdūntīā	XIII	38.43 N	22.28 E
<i>can, ŷ Juvenal,</i>	Pyrenees II, IV, V,			Rhōdūs ( <i>urbs</i> )	Rhodes XV, XVI	36.23 N	28.18 E
<i>cf. Pūrene</i> )	VI, XII	42.40 N	0.0	Rhōdūs, <i>i</i>	Rhodes II, IV, XII,		
Pūrēnāum, <i>pr</i>	Cape Creuz V	42.20 N	3.20 E	Rhōetēum	XV, XVI, XIX	36.6 N	28.0 E
Pūrētūs, <i>fl</i>	Pruth IX	45.20 N	28.5 E	Rhōetēum, <i>pr</i>	XVI	40.0 N	26.18 E
Pūrgī	X	42.5 N	11.56 E	Rhōsūs	Rhosus XVII	36.24 N	35.51 E
Pūrgōs, <i>pr</i>	V	37.54 N	8.54 W	Rhūbōn, <i>fl</i> ( <i>Πούβων</i> )	XII	57.0 N	23.50 E
Pūrīrhā	XVI	39.8 N	26.17 E	Rhūgīūm, <i>i</i>	VIII	54.22 N	13.30 E
Pūrīrhōūs	XIV	36.40 N	22.25 E	Rhūs	XIV	38.1 N	23.21 E
Pūthō vel Dēlphī	Castri XIII	38.30 N	22.28 E	Rhūndācūs, <i>fl</i>	Loupadi XVI	40.23 N	28.35 E
Pūxūs v. Būxētūm	Policastro XI	40.1 N	15.35 E	Rhūpēs	XIII, XIV	38.16 N	22.5 E
Quādī ( <i>Kovádōi withā</i> )	Moravia VIII	49.0 N	17.0 E	Ridūna, <i>i</i>	Alderney VI	49.41 N	2.13 W
Quīzā	II	35.35 N	0.15 W	Rīmmon	XVII	31.56 N	35.18 E
Rābānā	II, XX	10.35 N	106.25 E	Rōbōgdī	VII	54.58 N	6.55 W
Rabbath Ammon				Rōbōrētūm	V	41.12 N	7.2 W
vel Phīlādēlphīā	Ammān XVII	31.58 N	36.0 E	Rōmā	Rome II, IV, X, XI,		
Rāgāe	II, XIX, XX	35.10 N	51.10 E		XII, XV	41.54 N	12.27 E
Ramah	XVII	31.52 N	35.16 E	Rōmē	XXIII	41.54 N	12.27 E
Ramath Galaad	Es-Salt XVII	32.6 N	35.48 E	Rōmūla	Carlstad IX	45.28 N	15.34 E
				Rōtōmāgus	Rouen II, VI	49.24 N	1.6 E

	MAP.	LAT.	LONG.		MAP.	LAT.	LONG.	
Rōxōlānī	II, XII	47°30' N	39°0' E	Sālērnum	Salerno	XI 40°40' N	14°45' E	
Rūbīcō, <i>fl</i>	Pisatello, or Fiumicello	X 44.8 N	12.28 E	Sāliā, <i>fl</i>	Sella	V 43.27 N	5.8 W	
Rūbō, <i>fl</i>		II 54.42 N	20.50 E	Sālicē vel Tābrō-bānē, <i>i</i>	Ceylon	II, XX 7.30 N	81.0 E	
Rūbrīcātūs, <i>fl</i>	Seibous	XXII 36.52 N	7.44 E	Sālī		XII 48.0 N	2.0 E	
Rūbrum Mārē	Red Sea	XXI 20.0 N	39.0 E	Sālināe	Fel Vincz	IX 46.32 N	23.43 E	
Rūdīāe Cālābrāe		XI 40.18 N	18.18 E	Sālināe, <i>iae</i>		II, XX 12.0 N	93.0 E	
Rugī (Ρύγιον; ū <i>by anal., as ορυγιοι, ωρυγιοι</i> )		VIII 54.0 N	16.0 E	Sālmāntīcā	Salamanca	II, V 41.6 N	5.43 W	
Rūsādīr	Melilla	XXII 35.22 N	3.58 W	Sālmās		XIX 28.10 N	57.15 E	
Rūsēino	Torre de Rousillon	VI 42.40 N	3.0 E	Sālmōnē		XIV, XV 37.42 N	21.32 E	
Rusēllāe	Roselle	X 42.51 N	11.10 E	Sālmūs		XIX 27.6 N	57.0 E	
Rūsīcādā		XXII 36.54 N	6.55 E	Sālmūdēssūs	Midjeh	IX 41.38 N	28.3 E	
Rūspē		XXII 35.5 N	10.54 E	Sālo vel Bilbilis, <i>fl</i>	Xalon	V 41.48 N	1.0 W	
Rūstīcīānā	Galisteo	V 40.2 N	6.4 W	Sālōdūrum	Soleure	VI 47.12 N	7.27 E	
Rūsūcūrrum	Sidi-ferej?	XXII 36.48 N	3.3 E	Sālōnā	near Spalatro	IX 43.30 N	16.27 E	
Rūtēnī		VI 44.10 N	2.30 E	Sāltūs Cāstūlōnēnsīs		V 37.50 N	3.0 W	
Rūtūli		X, XI 41.30 N	12.40 E	Sāltūs Teutōbērgiēnsīs	Teutoburger Wald	VIII 52.0 N	8.47 E	
Rūtūpiāe	Richborough	VII 51.18 N	1.18 E	Sālyšes	in Var	VI 43.30 N	6.0 E	
Sābā		II 16.24 N	43.20 E	Sāmārā, <i>fl</i>	Somme	VI 50.12 N	1.35 E	
Sābā		II, XXI 16.0 N	47.30 E	Sāmārīā vel Sēbāstē	Sebustiyeh	XVII 32.18 N	35.6 E	
Sābādīcāe		II 0.0	98.0 E	Sāmārīā (Sāmārītānus <i>Sedulius</i> , Sāmārītā <i>Juventus</i> )		XVII 32.20 N	35.20 E	
Sābādīcāe, <i>iae</i> (Σαβαδεῖβαι νῆσοι)		XX 1.0 S	106.0 E	Sāmārōbrīvā	Amiens	VI 49.54 N	2.15 E	
Sābāi		XXI 15.0 N	45.0 E	Sāmbūs, <i>fl</i>		XX 26.45 N	77.10 E	
Sābānā		XX 8.26 N	98.28 E	Sāmē		XIV 38.14 N	20.37 E	
Sābārā	Martaban?	II, XX 16.50 N	96.50 E	Sāmē		IV, XIII 38.14 N	20.38 E	
Sābārīā	Sarwar	IX 47.9 N	16.30 E	Sāmīcum		XIII, XIV 37.32 N	21.32 E	
Sābārīcūs, <i>s</i>	Gulf of Martaban	II, XX 16.0 N	97.0 E	Sāmnūm		X, XI, XII 41.20 N	14.50 E	
Sābatē	S. Marciano	XI 41.55 N	12.26 E	Sāmnūm		X, XI, XV 41.31 N	14.11 E	
Sābāthā		XXI 16.0 N	47.30 E	Sāmōchōnītīs, <i>l</i>		(Waters of Merom) Bahr-el-Hūleh	XVII 33.5 N	35.35 E
Sābatīnūs, <i>l</i>	L. Bracciano	X, XI 42.8 N	12.15 E	Sāmōnīum, <i>pr</i>	Sidero C.	XV 35.26 N	26.20 E	
Sābatūs, <i>fl</i>		XI 41.7 N	14.47 E	Sāmōs ( <i>urbs</i> )		XV, XVI 37.43 N	27.0 E	
Sābinī		X, XI, XV 42.30 N	13.0 E	Sāmōs, <i>i</i>	Samos	XV, XVI, XIX 37.44 N	26.50 E	
Sābīs, <i>fl</i>		VI 50.30 N	4.43 E	Sāmōsāta	Someisat	XVII, XVIII 37.31 N	38.36 E	
Sābrātā	Tripoli Vecchio	II, XXII 32.50 N	12.15 E	Sāmōthraciā, <i>i</i>	Simothraki	IX, XV, XVI 40.25 N	25.35 E	
Sābrīānā, or Sābrīnā				Sāngālāe		XIX 32.25 N	76.0 E	
Æst.	Severn, Mth. of	VII 51.30 N	2.50 W	Sāngārītūs, <i>fl</i>	Sakaria	IV, XVI, XIX 41.5 N	30.43 E	
Sābrīna, <i>fl</i>	Severn	VII 51.40 N	2.40 W	Sānōrā	Shemkir	XVIII 40.52 N	46.6 E	
Sācāe		II, IV, XIX, XX 41.0 N	83.0 E	Sāntōnes ( <i>Gr. also ω</i> )		II, VI 45.35 N	0.0	
Sācālītēs, <i>s</i>		II 17.50 N	55.30 E	Sāōcōrās, <i>fl</i>		XVIII 34.30 N	42.12 E	
Sācārūm Rēgīō		IV		Sāōcōrās, <i>fl</i>		XVIII 35.48 N	41.30 E	
Sācāsēnē		XVIII 39.54 N	46.36 E	Sāphār		II, XXI 17.3 N	54.32 E	
Sācēr, <i>m</i>		XI 41.54 N	12.27 E	Sāpīs, <i>fl</i>	Savio	X 44.17 N	12.19 E	
Sāchālītāe		XXI 17.35 N	54.30 E	Sāpphār		II, XXI 14.10 N	44.35 E	
Sācūrum, <i>pr</i>	Cape St Vincent	IV, V 37.3 N	9.0 W	Saracens ( <i>Spain</i> )		XXIII 32.30 N	6.0 W	
Sācūrum, <i>pr</i>	C. Corso	X 43.0 N	9.22 E	Saracens		XXIII 33.0 N	40.0 E	
Sācūrum, <i>pr</i>	C. Kilidonia	XVI 36.13 N	30.30 E	Sārāpēum		XXI 30.25 N	32.12 E	
Sādā		II, XX 18.25 N	94.20 E	Sārdīcā	Sophia	IX 42.36 N	23.26 E	
Sāprūs, <i>fl</i>		XI 39.28 N	9.39 E	Sārdīnīā, Sārdō, vel Īchnūsā, <i>i</i>	Sardinia	II, IV, XI, XII, XXIII 40.0 N	9.0 E	
Sātabīs	Xativa, or San Felipe	V 38.58 N	0.35 W	Sārdīs vel Sārdēs	Sart	IV, XII, XV, XVI, XIX 38.27 N	28.8 E	
Sāgalāssūs, (ā ā <i>prob.</i> )		XVI 37.35 N	30.38 E	Sārdō, <i>see</i> Sardinia				
Sāgīdā (Σάγίδα, or Σάγηδα <i>Ptol.</i> )		XX 20.42 N	79.57 E	Sārēptā	Sarfand	XVII 33.27 N	35.18 E	
Sāgrūs, <i>fl</i>	Sangro	XXI 42.16 N	14.32 E	Sārīphī, <i>ms</i>		XIX, XX 35.10 N	62.0 E	
Sāgūntum	Murviedro	II, IV, V, XII 39.40 N	0.17 W	Sārmātīā		IV 54.0 N	30.0 E	
Sāys (Σάις)		II, XXI 31.0 N	30.49 E	Sārmātīā Europāea		II, XII 51.0 N	30.0 E	
Sālā	Salé	II, XXII 34.0 N	7.45 W	Sārmātīā Āsiātīcā		II, XIII 50.0 N	44.0 E	
Sālā, <i>fl</i> (Σάλας, <i>first syll. prob. ā</i> )	Saale	VIII 51.58 N	10.55 E	Sarmatians		XXIII 56.0 N	32.0 E	
Sālācīā	Pombeiro	V 41.19 N	8.5 W	Sārmātīcī, <i>ms</i>		XII 48.45 N	19.0 E	
Sālāmīs	Ambelakia	XIII, XIV 37.54 N	23.29 E	Sārmātīcūs Ōcēānūs	Baltic	XII 57.0 N	18.0 E	
Sālāmīs Vētūs		XIII 37.53 N	23.29 E	Sārmīzēgēthūsā vel Ūlpā Trājānī ( <i>third syll. written with ai, o, or e</i> )				
Sālāmīs, <i>i</i>	Colouri	XIII, XIV 37.55 N	23.30 E	Sārñīā, <i>i</i>	Gradisca	IX 45.31 N	22.49 E	
Sālāmīs		XII, XVI 35.12 N	33.55 E	Sārñūs, <i>fl</i>	Guernsey	VI 49.27 N	2.35 W	
Sālāpīā	Salpi	X, XI 41.21 N	16.4 E	Sārōnas	Sarno	XI 40.44 N	14.30 E	
Sālāssi		X 45.30 N	7.30 E	Sārōnīcūs, <i>s</i>		XVII 32.20 N	34.50 E	
Sālāthī		II 23.0 N	12.0 W	Sārpedōn, <i>pr</i>	G. of Egina	XIII, XIV, XV 37.50 N	23.20 E	
Sālāe		II, XXII 37.0 N	4.0 E	Sārsīnā	Sarsina	IX, XVI 36.13 N	34.0 E	
Sāldūbā vel Cēsār				Sārūnētēs (ā <i>and ū prob.</i> )		X 43.58 N	12.8 E	
Augūstā	Zaragoza	V 41.46 N	0.53 W	Sārūs, <i>fl</i>	in the Grisons	VIII 46.50 N	8.20 E	
Sālētīnī	in Calabria	XI 40.15 N	17.50 E		Sihoon	XVI, XVII 36.43 N	35.21 E	
Sālētīnum, <i>pr</i>	C. di Leuca	XI, XV 39.46 N	18.23 E					



	MAP.	LAT.	LONG.
Sicīnōs, <i>i</i>	Sikino	XV 36°40' N	25°5' E
Sicōrīš, <i>fl</i>	Segre	V 41.27 N	0.26 E
Sicūlum vel Ētrūs-cum, <i>fr</i>	St. of Messina	XI, XV 38.15 N	15.40 E
Sicūlum Mare		XI 37.30 N	16.0 E
Sicum		IX 43.46 N	15.51 E
Sicyon	Vasilica	XIII, XIV, XV 37.58 N	22.44 E
Sicyonā		XIII, XIV 38.0 N	22.42 E
Sidē (Σίδη, <i>a pomegranate; but 1 in all derivatives of Σίδη, a water plant</i> )		XVI, XIX 36.44 N	31.30 E
Sidē	Eski Adalia	XVI 41.0 N	37.31 E
Sidētēni		XI 41.13 N	14.12 E
Sidōn	Saida	II, III, IV, XII, XVII, XIX 33.32 N	35.20 E
Sidonians the		III	
Sigā	Honain	II, XXII 35.20 N	1.30 W
Sigēum		XVI 39.57 N	26.12 E
Sigēum, <i>pr</i> (ē Seneca)	C. Troad	XV, XVI, XIX 39.59 N	26.12 E
Signiā	Segni	XI 41.40 N	13.4 E
Sigrīum, <i>pr</i>	Sigri C.	XV, XVI 39.15 N	25.51 E
Silārūs, <i>fl</i>	Sele	XI 40.30 N	14.57 E
Silinā, <i>iā</i>	Scilly Isles	VII 49.52 N	5.55 W
Sillā vel Dēlas, <i>fl</i>		XVIII 33.18 N	44.30 E
Silūrēs	in South Wales	VII 51.50 N	3.0 W
Silvā Bācēniš		VIII 51.10 N	8.20 E
Silvā Gāllinārjā		XI 41.0 N	14.10 E
Silvā Cīmīnā, <i>m</i>		XI 41.55 N	12.26 E
Simēni (Σιμενοι <i>Pt.</i> )	in Norfolk and Suffolk	VII 52.30 N	1.0 E
Sīmōis, <i>fl</i>	Mendere-Su	XV, XVI 40.0 N	26.14 E
Sīmūtā, <i>pr</i>		II 19.18 N	72.35 E
Sin vel Pēlūšium	Tineh	XXI 31.2 N	32.26 E
Sinā (Σίνα)	Cochin-China	II, IV, XX 15.0 N	107.0 E
Sinai, <i>m</i>	Mt. St Catherine	XXI 28.12 N	34.0 E
Sinārum		II 17.52 N	106.32 E
Sinārum, <i>s</i> (Σίνα)		II, IV, XX 20.0 N	108.0 E
Sindā, <i>iā</i>		II, XX 8.0 N	93.45 E
Sindōcāndā	Kandy?	II, XX 7.15 N	80.5 E
Singārā	Sinjar	XVIII 36.11 N	41.51 E
Singās, <i>fl</i>	Arabian Chai	XVII 37.30 N	38.15 E
Singdāvā		IX 46.3 N	22.6 E
Singdūnum	Belgrade	IX, XII 44.49 N	20.34 E
Singitēcūs, <i>s</i>	Gulf of Monte Santo	IX, XV 40.10 N	24.0 E
Singūlis, <i>fl</i>	Xenil	V 37.38 N	5.10 W
Sinōpē		XII, XVI 42.2 N	35.12 E
Sintīcā	in Rumelia	IX 41.18 N	23.28 E
Sinūssa		X, XI 41.10 N	13.51 E
Siphnūs, <i>i</i> (1 <i>nat.</i> )	Siphno	XIII, XV 37.0 N	24.45 E
Sipōntum	S. Maria di Siphonto	X, XI, XV 41.40 N	15.55 E
Sipylūs, <i>m</i>	Bouz-Dagh	XVI 38.32 N	27.25 E
Sirācēni vel Sirāci		XII 45.0 N	44.30 E
Sirbitum		II 11.52 N	33.35 E
Sirbōniš, <i>l</i> (ω)	Sebaka-Bardo- val	XXI 31.10 N	33.5 E
Sirēnum		IV	
Sirēnūsā, <i>i</i>	Galli	XI 40.34 N	14.25 E
Siris (Σίρις and Σίρις, <i>but we never find 1 in verse</i> )	Torre-di-Senna	XI 40.6 N	16.43 E
Sirīs, <i>fl</i>	Sinno	XI 40.6 N	16.42 E
Sirmio	Sermione	X 45.30 N	10.32 E
Sirmium	near Mitrovicz	II, IX, XII 45.0 N	19.38 E
Sisāpōn	Almaden	V 38.38 N	4.51 W
Siscīā vel Sēgēstīcā	Siszek	IX 45.30 N	16.16 E
Sithōnā, <i>pr</i>	in Rumelia	IX 40.8 N	23.47 E
Sitīfēnsīš		XII, XXII 36.0 N	5.0 E
Sitīfīs	Setif	II, XII, XXII 36.12 N	5.25 E
Sitōmāgūs	Dunwich	VII 52.17 N	1.38 E
Sitōnas		II 58.0 N	12.0 E
Sittācē		XVIII 33.30 N	44.18 E
Sittācēnē		XVIII 33.10 N	45.24 E
Slavi		XII 55.0 N	25.0 E

	MAP.	LAT.	LONG.
Smyrna	Smyrna	XV, XVI, XXIII 38°26' N	27°9' E
Smyrnā vētūs		XVI 38.30 N	27.15 E
Smyrnāūs, <i>s</i>	G. of Smyrna	XV, XVI 38.30 N	26.48 E
Socho (Σοχχορ)		XVII 31.41 N	35.0 E
Sōcrātīs, <i>i</i>		II, XXI 16.40 N	42.0 E
Sōdūcēni		XVIII 39.42 N	45.42 E
Sōgdīānā		II, IV, XIX, XX 39.30 N	67.0 E
Sōgdī, <i>ms</i>		XIX, XX 38.30 N	67.0 E
Soissons		XXIII 49.20 N	3.10 E
Sōlānā		II, XX 36.28 N	104.18 E
Sōli		XVI 35.13 N	32.51 E
Sōli	Mezetli	XVI 36.42 N	34.32 E
Sōlīs, <i>pr</i>		XXI 26.12 N	51.25 E
Sōlōcīs, <i>pr</i>	Cantin C.	II 32.25 N	9.14 W
Sōlōē		XVI 36.42 N	34.32 E
Sōlvēntiā Ēxtrēmā, <i>pr</i>		II 19.25 N	16.40 E
Sōlygīā	Galata	XIV 37.50 N	23.1 E
Sōlyman, <i>ms</i>		III	
Sōlymi		III, IV, XVI 37.20 N	30.18 E
Sōlymniā, <i>i</i>		XIII 39.21 N	24.4 E
Sōntūs, <i>fl</i>	Isonzo	X 45.51 N	13.24 E
Sōpeithīs Rēgnum		XIX 32.40 N	78.0 E
Sōphenē		XVIII 38.30 N	39.50 E
Sōrā	Sora	X, XI 41.45 N	12.35 E
Sōrāctē, <i>m</i>	S. Oreste	X, XI 42.22 N	12.42 E
Sōrbōdūnum	Old Sarum	VII 51.7 N	1.48 W
Sōrdōnes		V 42.36 N	2.30 E
Sōtīātes		VI 44.8 N	0.12 W
Sōzōpōlīs vel Āpōl-lōnā	Sizeboli near Mistra	IX 42.25 N	27.48 E
Spārtā		II, IV, XII, XIII, XIV, XV, XIX 37.6 N	22.24 E
Spārtāriūs Campus		V 37.50 N	1.0 W
Spautā, <i>l</i>	Urumiah	XVIII, XIX, XX 37.20 N	45.20 E
Spērchīā		XIV 38.57 N	22.3 E
Spērchīūs, <i>fl</i>	Ellada	XIII, XV 38.52 N	22.24 E
Sphāctērjā, <i>i</i>	Sphagia	XIII, XIV 36.57 N	21.39 E
Spīnā	Speen, near New-burg	VII 51.19 N	1.9 W
Spīrāum, <i>pr</i>	Spiri C.	XIV 37.37 N	23.10 E
Spōlētium	Spoletto	X 42.50 N	12.40 E
Spōrādēs, <i>iā</i>	Sporades	XV, XVI 37.0 N	27.0 E
Stābīā	Castellamare	XI 40.42 N	14.30 E
Stābūlā	Ottmarsheim	VI 47.52 N	7.23 E
Stāchādēs, <i>iā</i>	Hyeres Is.	VI 43.0 N	6.10 E
Stāgīrā	Stavros	IX, XV 40.35 N	23.44 E
Stātīelli		X 44.40 N	8.18 E
Stēnyclārūs		XIII, XIV 37.17 N	22.1 E
Stōbī (Gr. Στόβοι)		IX 40.58 N	21.49 E
Stōbōrum, <i>pr</i>		XXII 37.6 N	7.12 E
Strasbourg		XXIII 48.35 N	7.45 E
Strātōnicēā	Eski-Hissar	XVI 37.13 N	28.8 E
Strātūs		XIII, XIV 38.42 N	21.16 E
Strōngylē, <i>i</i>	Stromboli	XI, XV 38.49 N	15.13 E
Strōphādēs, <i>iā</i>	Strivali	XIII, XIV 37.12 N	20.58 E
Strymē		IX 40.52 N	25.46 E
Strymōn, <i>fl</i>	Struma	IX 40.47 N	23.50 E
Strymōnicūs, <i>s</i>	G. of Bendina?	IX, XV 40.40 N	23.55 E
Stūrā, <i>fl</i>	Stura	X 44.40 N	7.54 E
Stūtjā, <i>fl</i>	Dovey	VII 52.33 N	4.5 W
Stymphālūs, <i>l</i> (ā <i>Ausonius</i> )		XIII, XIV 37.52 N	22.20 E
Styrā	Stura	XIII, XIV 38.9 N	24.16 E
Styx, <i>fl</i>	Mavro-Neria	XIII, XIV 38.5 N	22.14 E
Subur, <i>fl</i> (Σουβουρ)		XXII 34.20 N	6.35 W
Sūbzūpārā		IX 41.57 N	25.59 E
Sūccūbān		XXII 36.11 N	0.54 E
Sūcro	Sueca	V 39.11 N	0.17 W
Sūcro, <i>fl</i>	Xucar	V 39.10 N	0.12 W
Sūcrōnēnsīš, <i>s</i>		V 39.30 N	0.15 E
Sudēti, <i>ms</i> , Sudētā, <i>m</i>	Sudetic, <i>ms</i>	VIII 50.40 N	13.20 E
Sūēssā vel Sūēssa		X 41.15 N	14.13 E
Aurūncā	Sessa	X, XI 41.32 N	12.57 E
Sūēssā Pōmētīā		X, XI 41.32 N	12.57 E
Suessōnes	in Aisne, of Soissons	VI 49.23 N	3.19 E

	MAP.	LAT.	LONG.		MAP.	LAT.	LONG.
Sueves ( <i>Poland</i> )	XXIII	53°40' N	21°0' E	Tāmēsis, <i>fl</i> ( <i>ā in modern Latin verse</i> )	Thames	VII	51°30' N 0°40' E
Sueves ( <i>Spain</i> )	XXIII	43.0 N	7.0 W	Tāmīātīs	Damiat	XXI	31.23 N 31.45 E
Sūēvī vel Sūēvī	II, VIII	51.0 N	13.0 E	Tāmā		XXI	13.40 N 44.56 E
Sūēvīcum Mārē	Baltic	VIII	54.45 N 16.15 E	Tāmŷnāe		XIII, XIV	38.23 N 24.6 E
Sūfēs	Esibah	XXII	35.33 N 9.5 E	Tāmŷras, <i>fl</i>	ed-Damour	XVII	33.42 N 35.26 E
Sūffētūlā		XXII	35.19 N 9.8 E	Tānāgēr, <i>fl</i> ( <i>Tanāgri Virgil, Tanāgraeus</i> )		XI	40.56 N 15.16 E
Sūindīnum vel Vīndīnum	Le Mans	VI	47.58 N 0.12 E	Tānāgrā	near Grimadha	XIII,	
Suīōnes v. Hillōvīōnes		II	61.0 N 12.0 E	Tānāīs	Don	XII	38.19 N 23.36 E
Sūlcī		XI	39.6 N 8.23 E	Tānāīs, <i>fl</i>	Don	II, IV, XII, XIX	47.0 N 38.0 E
Sūlmo	Sulmona	X	42.4 N 13.55 E	Tānāītāe		XII	49.0 N 41.0 E
Sūmmum Pēnnīnum	Gt. St Bernard	X	45.50 N 7.8 E	Tānārus, <i>fl</i>	Tanaro	X	44.54 N 8.12 E
Sūnŷum	ruins on Cape Colonna	XIV	37.40 N 24.1 E	Tānīs	San	XXI	31.0 N 31.55 E
Sūnŷum, <i>pr</i>	C. Colonna	XIII, XIV	37.38 N 24.1 E	Tānītīcum Ost.		XXI	31.10 N 32.25 E
Sūpērūm Mare	Adriatic Sea	X, XI	41.40 N 17.0 E	Tānūs, <i>fl</i>		XIV	37.24 N 22.34 E
Sūrrēntīnum, <i>pr</i>	Punta della Campanella	XI	40.35 N 14.25 E	Tāphōs, <i>i</i>		XIII, XIV	38.38 N 20.43 E
Sūrrēntum	Sorrento	XI	40.37 N 14.22 E	Tāphrōs		XII	46.30 N 33.40 E
Sūsā		II, IV, XII, XVIII, XIX, XX	32.0 N 48.15 E	Tāphrōs Fossa	St. of Bonifacio	X, XI	41.20 N 9.8 E
Sūsā		XIX	36.20 N 59.25 E	Tāprōbānē vel Sālīcē, <i>i</i>	Ceylon	II, IV, XX	7.30 N 81.0 E
Sūsānā	Khuzistan	II, IV, XII, XVIII, XIX, XX	31.10 N 48.0 E	Tārbēllī		VI	43.35 N 1.20 W
Sussex		XXIII	51.0 N 3.0 W	Tārentīnus, <i>s</i>	G. of Taranto	XI, XV	39.50 N 17.30 E
Sūtrīum	Sutri	X	42.16 N 12.13 E	Tārentum vel Tārās	Taranto	II, XI, XII,	
Sŷāgrūs, <i>pr</i>		II, IV, XXI	18.0 N 56.20 E	Tārnis, <i>fl</i>	Tarn	VI	44.6 N 1.18 E
Sŷbārīs		XI, XV	39.40 N 16.32 E	Tārquīnŷ	Tarchinō	X	42.20 N 11.48 E
Sŷbārīs		XI	40.21 N 18.12 E	Tārphe		XIII, XIV	38.48 N 22.31 E
Sŷbārīs, <i>fl</i>	Coscile	XI	39.40 N 16.30 E	Tārracīnā vel Ānxūr			
Sŷbōtā		XIII	39.25 N 20.13 E	( <i>ante penult. probably ā</i> )			
Sŷcāe		XVI	41.0 N 29.0 E	Tārrāco	Terracina	X, XI	41.17 N 13.15 E
Sŷdrūs		II, XX	25.10 N 68.10 E		Tarragona	II, IV, V,	
Sŷēnē	Assouan	II, IV, XXI	24.10 N 33.0 E	Tārrācōnēnsīs		XII	41.8 N 1.16 E
Sŷgāmbri		VIII	51.17 N 8.0 E	Tārsūs, <i>fl</i>		V, XII	41.0 N 4.0 W
Sŷllŷum	Assar-Keui	XVI	37.2 N 31.6 E	Tārsūs		XVI	39.13 N 28.15 E
Sŷmāthūs, <i>fl</i> ( <i>but Sŷmāthius</i> )	Simeto	XI, XV	37.22 N 15.8 E	Tārsūs	Tarsous	II, IV, XII, XVI, XVII, XIX	36.54 N 35.0 E
Sŷmplēgādēs vel Cŷānēāe, <i>īe</i>		IX, XV, XVI	41.17 N 29.10 E	Tārsūs		XXIII	54.0 N 52.0 E
Sŷnnādā		XVI	38.41 N 30.40 E	Tārsūs		IV, V	36.40 N 6.0 W
Sŷrācūse ( <i>ā Ausonius</i> )	Syracuse	II, IV, XI, XII, XV	37.3 N 15.16 E	Tārtars			
Sŷrāstrēnē		XX	22.10 N 71.0 E	Tārtēssūs			
Sŷrens' Isle, the		III		Tārūnthūs vel Chēs-			
Sŷrīā	Syria	II, III, IV, XVII, XIX, XXIII	35.0 N 37.0 E	nŷūs, <i>fl</i>		II	56.25 N 23.45 E
Sŷrīā Sālūtārīs		XII	36.0 N 38.0 E	Tārūs, <i>fl</i>	Taro	X	45.2 N 10.14 E
Sŷrīās, <i>pr</i>		XVI	42.8 N 35.2 E	Tārūnŷum, <i>pr</i>	Dunnet Head	VII	58.40 N 3.21 W
Sŷrītīcā Rēgŷō	Tripoli	XXII	31.0 N 13.0 E	Tārūnŷum	Treviso	X	45.38 N 12.11 E
Sŷrītīs Major	G. of Sidra, or Gt. Syrtis	II, IV, XII, XXII	32.0 N 18.0 E	Tāttā Pālūs	Tuz-Ghul	XVI	38.40 N 33.30 E
Sŷrītīs Mīnōr	G. of Cebes	II, IV, XXII	34.0 N 11.0 E	Tāuchīrā vel Ārsīnōē		XXI, XXII	30.9 N 32.30 E
Sŷrūs, <i>i</i>	Syra	XV	37.29 N 24.56 E	Tāulāntī		IX, XIX	41.15 N 19.35 E
Sŷsīmāthrīs ārx		XIX	40.48 N 66.0 E	Tāunūs, <i>m</i>	Taunus	VIII	50.20 N 8.30 E
Sŷthās, <i>fl</i>		XIII, XIV	38.6 N 22.37 E	Tāurīcā		XII	45.0 N 34.0 E
Tābāe, <i>pr</i>		II	10.44 N 51.35 E	Tāurīnī		X	44.55 N 8.0 E
Tābās		XIX	35.10 N 50.36 E	Tāurīcē		VIII	47.15 N 14.30 E
Tābrācā	Tabarca	XXII	36.50 N 12.35 E	Tāurōmēnŷum	Taormina	XI	37.49 N 15.19 E
Tābūrūnūs, <i>m</i>	Taburno	XI	41.6 N 14.37 E	Tāurūnum	Semlin	IX	44.52 N 20.28 E
Tācāpē	Cabes	II, XII, XXII	34.0 N 9.30 E	Tāurūs, <i>m</i>	Taurus	III, IV, XVI, XVIII, XIX	37.0 N 33.0 E
Tācōlā		XX	14.25 N 98.32 E	Tāus, <i>fl</i>	Tay	VII	56.23 N 3.20 W
Tādēr, <i>fl</i>	Segura	V	38.7 N 0.39 W	Tāvā Āest.	Firth of Tay	VII	56.27 N 2.48 W
Tadmor		XVII, XVIII	34.17 N 38.12 E	Tāvīum	Boghaz Keui	XVI	39.58 N 34.30 E
Tāenārum, <i>pr</i>	C. Matapan	XIII,		Tāxīlā		XIX	33.0 N 73.0 E
Tāenārūs, <i>m</i>		XIV, XIX	36.24 N 22.29 E	Tāxīlā	Attok?	II, IV, XIX, XX	33.50 N 72.30 E
Tāzālī		XIV	36.32 N 22.25 E	Tāŷgētūs, <i>m</i>	Pentadactylon	XIII,	
Tāzālūm, <i>pr</i>	Kinnaird's Head	VII	57.15 N 2.42 W			XIV	36.50 N 22.22 E
Tāgāe		II, XIX, XX	35.50 N 54.25 E	Tēānum Apūlum	Civitade	X, XI	41.43 N 15.12 E
Tāgrūs, <i>m</i>		V	39.8 N 9.8 W	Tēānum Sīdīcīnum	Teano	X, XI, XV	41.10 N 14.11 E
Tāgūs, <i>fl</i>	Tajo, or Tagus	II, V, XII, XXIII	38.42 N 9.8 W	Tēātē	Chieti	X	42.23 N 14.10 E
Tālābrīgā	Salten	V	40.48 N 8.34 W	Tēches vel Tesqua		XVI	40.24 N 39.36 E
Tālmīs		II	22.25 N 31.40 E	Tēches, <i>m</i>		XVI, XVIII	40.15 N 39.20 E
Tāmārīs, <i>fl</i>	Tambre	V	42.45 N 8.52 W	Tēcoah		XVII	31.38 N 35.14 E
Tāmārūs, <i>fl</i>	Tamar	VII	50.27 N 4.12 W	Tēctōsāges		XVI	40.0 N 52.0 E
Tāmārūs, <i>fl</i>	Tanaro	XI	41.10 N 14.55 E	Tēctōsāges		V	43.0 N 2.25 E
Tāmāsūs		XVI	35.8 N 33.21 E	Tēctōsāges		XVI	40.0 N 33.0 E
				Tēdānŷūs, <i>fl</i>	Zermagna	IX	44.12 N 15.36 E
				Tēgēā	Peali	XIII, XIV	37.28 N 22.25 E
				Tēlāmōnīs Pōrtūs		X	42.36 N 11.6 E
				Tēlēbōīdēs, <i>īe</i>		XIII, XIV, XV	38.36 N 20.52 E
				Tēlēšā	Telese	X, XI	41.15 N 14.31 E
				Tēlēthrŷūs, <i>m</i>	Ploko	XIV	38.52 N 23.6 E
				Tēlmīssūs	Makri	XVI	36.37 N 29.10 E



	MAP.	LAT.	LONG.		MAP.	LAT.	LONG.
Tmolūs, <i>m</i>	XVI	38°10' N	28°30' E	Tröglödýtæ	XXI	22°0' N	36°0' E
Töbütis, <i>fl</i>	Towy VII	51.45 N	4.22 W	Tröjä vel Ilüum	Troy IV, XV, XVI,	XIX	39.51 N 26.19 E
Tölētum	Toledo II, V, XII	39.38 N	4.1 W	Tröjä vel Cēstriā	XIII	39.35 N	20.22 E
Tölistöbögi ( <i>ω and o in penult.</i> )	XVI	39.40 N	31.50 E	Trüentīs, <i>fl</i>	Tronto X	42.56 N	13.54 E
Tölöphön	XIII, XIV	38.22 N	22.10 E	Trýbäcträ	Bokhara XIX, XX	39.15 N	64.18 E
Tölösä	Toulouse II, V, VI,			Tüäsēs <i>Æst.</i>	VII	57.37 N	3.50 W
	XII	43.31 N	1.27 E	Tübüccī	Abrantes V	39.34 N	8.20 W
Tömaūs, <i>m</i>	XIII	39.52 N	21.2 E	Tüccä	XXII	35.52 N	9.12 E
Tömi	II, IX	43.47 N	28.30 E	Tüdae	II	42.58 N	8.50 W
Tönici vel Nicī	II	0.0	42.30 E	Tüdēr vel Tüdertum	Todi X	42.50 N	12.20 E
Törönäicūs, <i>s</i>	G. of Cassandra IX,			Tüeröbīs, <i>fl</i>	Teify VII	52.7 N	4.39 W
	XV	40.10 N	23.30 E	Tünēs	Tunis XXII	36.48 N	10.8 E
Törönē	Toron IX	40.3 N	23.53 E	Tünnöeslum	VII	54.58 N	3.5 W
Törönē	XIII	39.7 N	20.23 E	Türdetāni ( <i>Gr. ε η ι</i> )	in Seville V	37.10 N	6.0 W
Törrens <i>Ægýpti</i>	XXI	31.5 N	33.50 E	Türduli ( <i>cf. Bastuli</i> )	in Cordova V	37.50 N	4.40 W
Tösälē	XX	24.26 N	91.18 E	Türjā, <i>fl</i>	Guadalaviar V	39.30 N	0.18 W
Toulouse	XXIII	43.31 N	1.27 E	Türicum	Zurich ? VI	47.22 N	8.25 E
Trächæä	XVI	36.25 N	33.20 E	Türmödīgi	V	42.40 N	4.30 W
Trächinā	XIII	38.42 N	22.24 E	Türnacum	Tournay VI	50.36 N	3.23 E
Trächinā Hēräclēä	XIII	38.47 N	22.26 E	Türönes	in Indre et Loire VI	47.10 N	0.50 E
Trächīs	XIII	38.43 N	22.26 E	Türriš Hännibällis	XXII	35.25 N	11.5 E
Trächönitīs	XVII	33.0 N	36.30 E	Türriš Libissönīs	Torres XI	40.50 N	8.20 E
Trächýs, <i>m</i>	XIV	37.47 N	22.21 E	Türriš Strätönýs	XVII	32.27 N	34.51 E
Trägürüm ( <i>Τραγούριον</i> )	Trau IX	43.30 N	16.13 E	Türum	Ampfing VIII	48.13 N	12.38 E
Träjänöpölīs	Trajanapoli IX	41.9 N	20.8 E	Tüscä, <i>fl</i>	Wad-el-Berber XXII	36.55 N	8.44 E
Träjänöpölīs vel Sēlinūs	XVI	36.16 N	32.23 E	Tüscjā	Tuscany X	43.0 N	11.30 E
Träjectum Ülpī	Utrecht VI, VIII	52.10 N	5.10 E	Tüsculum	Frascati X, XI	41.48 N	12.40 E
Trälles	Sultan Hissar XVI,			Týänä	Kilissa-Hissar XVI,		
	XIX	37.50 N	27.51 E	Týänitīs	XIX	37.45 N	34.46 E
Träpēzūs ( <i>Τραπεζούς</i> )	Kurunin XIII, XIV	37.29 N	22.1 E	Týde	Tuy V	42.4 N	8.30 W
Träpēzūs	Trebizond II, IV, XII,			Týmphrēstūs, <i>m</i>	Velukhi XIII, XIV	38.56 N	21.49 E
	XVI, XVIII	41.1 N	39.42 E	Týndārīs	Tindare XI	38.10 N	15.4 E
Träsýmēnūs, <i>l</i>	Lago di Perugia X	43.10 N	12.5 E	Týndūs, <i>fl</i>	II, XX	16.48 N	81.40 E
Trausi	IX	41.27 N	25.40 E	Týrás, <i>fl</i>	Dniester IV, IX, XII	46.15 N	30.15 E
Trēbiā, <i>fl</i>	Trebbia X	45.3 N	9.38 E	Týrás vel Ophiusa	IX, XII	46.5 N	30.3 E
Trērūs, <i>fl</i>	X, XI	41.32 N	13.31 E	Týrrhēni	IV		
Trētā, <i>pr</i>	XVI	34.45 N	32.31 E	Týrrhēniā	IV		
Trēveri vel Trēviri	of Treves VI	49.45 N	6.20 E	Týrrhēnum vel İn-fērum Mārē	Tuscan Sea X, XV	42.30 N	10.30 E
Treves	XXIII	49.50 N	7.0 E	Týrös, Tyrus	Sur or Tyre IV, XII,		
Trīballi	IV, IX, XIX	43.33 N	21.50 E		XVII, XIX	33.18 N	35.11 E
Trībōccī	VI	48.30 N	7.24 E	Týsdrūs	XXII	35.22 N	10.37 E
Trīcässēs	VI	48.40 N	4.0 E	Übū	VI	50.45 N	6.30 E
Trīccä	Tricala XIII	39.35 N	21.48 E	Üdön, <i>fl</i>	Kuma XII	44.30 N	46.40 E
Trīchönīs, <i>l</i>	Vrakhori XIII, XIV	38.35 N	21.34 E	Üfēns, <i>fl</i>	Uffente X, XI	41.15 N	13.9 E
Trīcörnium	IX	44.43 N	20.48 E	Üllārūs, <i>i</i>	Oleron, <i>i</i> VI	46.0 N	1.24 W
Trīcörýthūs	ruins near Kato Souli XIII	38.12 N	24.3 E	Ülpīa Träjāni vel Sārmizēgēthūsä	Gradisca IX	45.31 N	22.49 E
Trīdētīni	VIII, X	46.8 N	11.12 E	Ülpīanum	Ghiustendil IX	42.13 N	22.56 E
Trīdētun	Trent X	46.7 N	11.5 E	Ültērior Pörtūs	VI	50.55 N	1.45 E
Trīglyphōn	II	20.28 N	92.46 E	Ülūbræ	XI	41.35 N	12.58 E
Trīleucum, <i>pr</i>	Cape Ortegäl II, V	43.47 N	7.56 W	Ümbilicūs Mārīs	IV		
Trīmōntium vel Phīlippöpölīs	Felibé IX	42.3 N	25.2 E	Ümbriā	X, XII	43.30 N	12.40 E
Trīnācriā, <i>see</i> Sicilia				Ümbro, <i>fl</i>	Ombrone X	42.40 N	11.0 E
Trīnīūs, <i>fl</i>	Trigno X, XI	42.5 N	14.49 E	Ünellī	VI	49.15 N	1.25 W
Trīnōbāntes ( <i>found in modern Latin verse</i> )	in Essex, &c. VII	51.40 N	0.0	Ürbā	Orbe VI	46.44 N	6.26 E
Trīöpium, <i>pr</i>	XV, XVI	36.40 N	27.28 E	Ürbium Hörtenšē	Urbino X	43.46 N	12.37 E
Trīphýliā	XIII, XIV	37.32 N	21.40 E	Ürbjūs, <i>fl</i>	V	41.55 N	5.55 W
Trīpölīs	XII	32.0 N	15.0 E	Ürbs Mētaurēnsē	Urbania X	43.40 N	12.32 E
Trīpölīs	Tireboli XVI	41.2 N	38.50 E	Ürcinium	Castel Vecchio II	41.58 N	9.30 E
Trīpölīs	Tripoli XVII	34.26 N	35.46 E	Üriā vel Hýriā	Oria XI	40.30 N	17.39 E
Trīpölitānā	Tripoli XXII	31.30 N	13.0 E	Üriā, <i>l</i>	Misalonghi L. XIV	38.20 N	21.26 E
Trīpöntium	Lilbourne VII	52.23 N	1.22 W	Üriās, <i>s</i> ( <i>Oüpiā vel üpiñ and üpiön</i> )	G. of Manfredonia X, XI	41.35 N	16.0 E
Trītæä	XIII, XIV	38.3 N	21.53 E	Üričönium	Wroxeter VII	52.40 N	2.32 W
Trītön, <i>fl</i>	XXII	34.7 N	9.56 E	Ürimä ( <i>Oupñma</i> )	XVII	37.5 N	37.47 E
Trītönīs Pälūs	II, IV, XXI	33.50 N	10.5 E	Ürium vel Hýrium	XI	41.57 N	15.48 E
Trivōnā, <i>fl</i>	VII	53.41 N	0.41 W	Üsältūs, <i>m</i> ( <i>Oüasa-λετον Pt.</i> )	XXII	36.10 N	9.40 E
Tröās	XV, XVI	39.45 N	26.10 E	Üsdjæ	VII	52.42 N	7.40 W
Tröcmī	XVI	39.50 N	34.30 E	Üsīpētēs	VIII	51.45 N	6.30 E
Tröesmīs	IX	45.6 N	28.3 E	Üslüntīi	VII	54.7 N	6.37 W
Tröezēne	near Dhamala XIII,			Üticä	near Porto-Farina XXII	37.3 N	9.54 E
	XIV	37.31 N	23.21 E	Utigurs	XXIII	46.0 N	39.0 E
Tröezēnē	XIII, XIV	37.28 N	23.20 E	Ütū	IV		
Trögītīs, <i>l</i>	Soghla L. XVI	37.20 N	32.13 E	Ütūs, <i>fl</i>	Vid IX	43.30 N	24.39 E
Trögýlum	XI	37.7 N	15.15 E				
Trögillum, <i>pr</i>	XVI	37.40 N	27.4 E				





	MAP.	LAT.	LONG.		MAP.	LAT.	LONG.
Xinūs	II	35°45' N	43°20' E	Zareah	XVII	31°47' N	34°59' E
Zāāram	II, XXI	20.48 N	39.30 E	Zāriāspā vel Bāctrā	II, XIX, XX	36.45 N	67.21 E
Zābātūs vel Lycūs, <i>f</i> Great Zab	XVIII,			Zēlā ( <i>η Strabo, but</i>			
	XIX	36.0 N	43.24 E	<i>Ζελεία, and in Zeli-</i>			
Zābē	II	1.56 N	104.45 E	<i>tis authors vary be-</i>			
Zābūs Mīnōr, <i>f</i>	XVIII	33.14 N	43.32 E	<i>tween ε and η)</i>	Zilleh	XVI	40.10 N 36.0 E
Zācynthūs	Murviedro	v	39.40 N 0.17 W	Zēlēā	Sarakeui	XVI	40.15 N 27.33 E
Zācynthūs	Zante	XIII, XIV	37.47 N 20.52 E	Zēnōbŷā		XVII	35.41 N 39.43 E
Zācynthūs, <i>i</i>	Zante	XII, XIII, XIV		Zēphŷrŷum, <i>pr</i>	Bruzzano C.	XI	38.4 N 16.11 E
		XV	37.48 N 20.45 E	Zēphŷrŷum, <i>pr</i>		XVI	42.8 N 35.0 E
Zādrācārtā vel Cārtā Sari	XII, XIX, XX	36.36 N	53.0 E	Zeugitānā		XXII	36.40 N 9.40 E
Zāgrūs, <i>m</i> ( <i>Ζάγρος</i> ) Zagros	XVIII, XIX,			Zeugmā	Roum Kalé	XVII	37.2 N 37.56 E
	XX	35.0 N	46.0 E	Zilā	Arzilla	XXII	35.19 N 5.59 W
Zāmā	XII	33.15 N	8.0 W	Zilīs ( <i>Ζεῖλις, Strabo</i> )		II	34.15 N 6.26 W
Zāmā	XII, XXII	36.10 N	9.32 E	Zīngŷs, <i>pr</i>		II	8.0 N 50.10 E
Zāmētūs, <i>m</i>	XXI	24.0 N	45.15 E	Zīph	Tel Zif	XVII	31.30 N 35.10 E
Zānclē	Messina	IV, XI	38.11 N 15.33 E	Zoan vel Tānīs		XXI	30.42 N 31.50 E
Zārādrūs, <i>f</i>		XIX, XX	30.54 N 74.50 E	Zophim		XVII	30.48 N 35.10 E
Zārāx	Ieraka	XIV	36.48 N 23.3 E	Zōrāmbūs, <i>f</i>		XX	25.10 N 61.15 E
Zārāx, <i>m</i>	Kolokera	XIV	36.47 N 23.0 E	Zōstēr, <i>pr</i>		XIII	37.27 N 23.1 E
				Zōstēr, <i>pr</i>	Lombarda C.	XIV	37.47 N 23.46 E

The only ATLAS for which a MEDAL has been awarded at the last International Exhibition.

Complete in One Volume, Imperial Folio, half-bound in russia or morocco, price £5, 15s. 6d.

# THE ROYAL ATLAS

OF

## MODERN GEOGRAPHY.

IN A SERIES OF ENTIRELY ORIGINAL AND AUTHENTIC MAPS.

By ALEX. KEITH JOHNSTON, LL.D., F.R.S.E., F.R.G.S.,

GEOGRAPHER TO THE QUEEN FOR SCOTLAND;  
AUTHOR OF THE 'PHYSICAL ATLAS,' THE 'DICTIONARY OF GEOGRAPHY,' ETC.

WITH A COMPLETE INDEX TO EACH MAP, CONTAINING REFERENCES TO NEARLY 150,000 PLACES IN THIS ATLAS.

### CONTENTS.

Plate		With Index to	Plate		With Index to
1.	THE WORLD (IN HEMISPHERES),	1530 Places.	24.	SWEDEN and NORWAY (SCANDINAVIA),	1691 Places.
2.	CHART OF THE WORLD ON MERCATOR'S PROJECTION,	1340 "	25.	BASIN OF THE BALTIC SEA, . . .	1832 "
3.	EUROPE,	2120 "	26.	EUROPEAN RUSSIA, . . .	3099 "
4.	BASIN OF THE NORTH ATLANTIC OCEAN,	1012 "	27.	SOUTH-WEST RUSSIA, . . .	3757 "
5, 6.	ENGLAND (Two Sheets), . . .	10,723 "	28.	ASIA,	4101 "
7, 8.	SCOTLAND (Two Sheets), . . .	9302 "	29.	TURKEY IN ASIA (ASIA MINOR) and TRANSCAUCASIA, . . .	2857 "
9.	IRELAND,	5328 "	30.	PALESTINE, . . .	3104 "
10.	FRANCE, IN DEPARTMENTS, . . .	4565 "	31.	PERSIA and AFGHANISTAN, . . .	2153 "
11.	SPAIN and PORTUGAL, . . .	4324 "	32, 33.	INDIA (Two Sheets), . . .	7804 "
12.	BASIN OF MEDITERRANEAN SEA,	2193 "	34.	CHINA and JAPAN, . . .	2510 "
13, 14.	NORTHERN ITALY and SOUTHERN ITALY (Two Sheets), . . .	6349 "	35.	OCEANIA,	2735 "
15.	SWITZERLAND, and the ALPS of SAVOY and PIEDMONT, . . .	5014 "	36.	SOUTH AUSTRALIA, NEW SOUTH WALES, and VICTORIA, . . .	2769 "
16.	{ BELGIUM, } One Sheet {	2167 "	37.	AFRICA,	4048 "
	{ THE NETHERLANDS, } One Sheet {	2284 "	38.	{ NORTH-WESTERN AFRICA, } One {	1519 "
	{ DENMARK and ICELAND, } One Sheet {	2037 "		{ SOUTHERN AFRICA, } Sheet {	1261 "
17.	{ HANOVER, BRUNSWICK, } One Sheet {	1198 "	39, 40.	EGYPT, NUBIA, ABYSSINIA, and ARABIA PETRÆA (Two Sheets), . . .	3166 "
	{ MECKLENBURG, and OLD-ENBURG, } One Sheet {	4541 "	41.	NORTH AMERICA,	2791 "
18.	SOUTH-WESTERN GERMANY, . . .	2635 "	42, 43.	CANADA, NEW BRUNSWICK, NOVA SCOTIA, and NEWFOUNDLAND (Two Sheets), . . .	3203 "
19.	PRUSSIA,	6412 "	44, 45.	UNITED STATES OF NORTH AMERICA (Two Sheets), . . .	6094 "
20, 21.	AUSTRIAN EMPIRE (Two Sheets), . . .	2299 "	46.	WEST INDIES and CENTRAL AMERICA,	1183 "
22.	TURKEY IN EUROPE,	2188 "	47, 48.	SOUTH AMERICA,	5479 "
23.	GREECE and the IONIAN ISLANDS,				

Each Plate may be had separately, with its Index, price 3s.

### OPINIONS OF THE PRESS.

#### Athenæum.

Under the name of *The Royal Atlas of Modern Geography*, Messrs Blackwood and Sons have published a book of maps, which, for care of drawing and beauty of execution, appears to leave nothing more to hope for or desire. Science and art have done their best upon this magnificent book. Mr A. Keith Johnston answers for the engraving and printing: to those who love clear forms and delicate bold type we need say no more. All that maps should be, these maps are; honest, accurate, intelligible guides to narrative or description. A very good feature is the Index of Names attached to each plate, with the easy mechanical arrangement of lines by which any particular name that may be sought is at once found on the map. Of the many noble atlases prepared by Mr Johnston and published by Messrs Blackwood and Sons, this Royal Atlas will be the most useful to the public, and will deserve to be the most popular.

#### Examiner.

There has not, we believe, been produced for general public use a book of maps equal in beauty and completeness to the Royal Atlas just issued by Mr A. K. Johnston. . . . In beauty and clearness of engraving it has never been surpassed; and the fulness of information in such maps as the five representing the United Kingdom, or the two representing India, is marvellous.

WORKS  
ON  
**GEOLOGY AND PHYSICAL GEOGRAPHY.**

By DAVID PAGE, LL.D., F.R.S.E., F.G.S.

Second Edition, containing several New Chapters, price 6s.

**GEOLOGY FOR GENERAL READERS.**

A SERIES OF POPULAR SKETCHES IN GEOLOGY AND PALÆONTOLOGY.

"Few of our handbooks of popular science can be said to have greater or more decisive merit than those of Mr Page on Geology and Palæontology. They are clear and vigorous in style, they never oppress the reader with a pedantic display of learning, nor overwhelm him with a pompous and superfluous terminology; and they have the happy art of taking him straightway to the face of nature herself, instead of leading him by the tortuous and bewildering paths of technical system and artificial classification."—*Saturday Review*.

"This is one of the best of Mr Page's many good books. It is written in a flowing popular style. Without illustration or any extraneous aid, the narrative must prove attractive to any intelligent reader."—*Geological Magazine*.

Seventh Edition, Enlarged, in Crown Octavo, price 2s.

**INTRODUCTORY TEXT-BOOK OF GEOLOGY.**

With Engravings on Wood and Glossarial Index.

"It has not often been our good fortune to examine a text-book on science of which we could express an opinion so entirely favourable as we are enabled to do of Mr Page's little work."—*Athenæum*.

Fourth Edition, Revised and Enlarged, price 7s. 6d.

**ADVANCED TEXT-BOOK OF GEOLOGY,**

DESCRIPTIVE AND INDUSTRIAL.

With Engravings and Glossary of Scientific Terms.

"An admirable book on Geology. It is from no invidious desire to underrate other works—it is the simple expression of justice—which causes us to assign to Mr Page's 'Advanced Text-Book' the very first place among geological works addressed to students, at least among those which have come before us. We have read every word of it with care and with delight, never hesitating as to its meaning, never detecting the omission of anything needful in a popular and succinct exposition of a rich and varied subject. The *ordonnance* of its material is clear, masterly, and philosophical. The exposition is often eloquent, without ever striving after rhetorical effect. The information is lucidly yet briefly given. . . . The three passages (quoted) sufficiently indicate the quality of the book; its merits as a text-book can only be estimated by the student himself. If it does not drive many a student, hammer in hand, into quarries and railway-cuttings for immediate experience of geological phenomena, nothing will."—*Leader*.

"It is therefore with unfeigned pleasure that we record our appreciation of his 'Advanced Text-Book of Geology.' We have carefully read this truly satisfactory book, and do not hesitate to say that it is an excellent compendium of the great facts of Geology, and written in a truthful and philosophic spirit."—*Edinburgh Philosophical Journal*.

"We know of no introduction containing a larger amount of information in the same space, and which we could more cordially recommend to the geological student."—*Athenæum*.

Second Edition, Revised and Enlarged, price 7s. 6d.

**HANDBOOK OF GEOLOGICAL TERMS, GEOLOGY,  
AND PHYSICAL GEOGRAPHY.**

Second Edition, in Crown Octavo, price 2s.

**INTRODUCTORY TEXT-BOOK OF PHYSICAL GEOGRAPHY.**

With Sketch-Maps and Illustrations.

"The author of this Introductory Text-Book has produced a work which cannot fail to be useful to all who are entering on the study of Physical Geography. We believe, indeed, that many will be induced to enter on the study from a perusal of this little work. The divisions of the subject are so clearly defined, the explanations are so lucid, the relations of one portion of the subject to another are so satisfactorily shown, and, above all, the bearings of the allied sciences to Physical Geography are brought out with so much precision, that every reader will feel that difficulties have been removed, and the path of study smoothed before him. With those opinions it is our pleasant duty to recommend this 'Introductory Text-Book of Physical Geography' to all who are in any way interested in the external conditions of the globe which we inhabit."—*Athenæum*.

In Crown Octavo, price 5s.

**ADVANCED TEXT-BOOK OF PHYSICAL GEOGRAPHY.**

With Illustrations and Glossary of Terms.

"A thoroughly good Text-Book of Physical Geography."—*Saturday Review*.

In Crown Octavo, price 6s.

**THE PAST AND PRESENT LIFE OF THE GLOBE.**

BEING A SKETCH IN OUTLINE OF THE WORLD'S LIFE-SYSTEM.

With numerous Illustrations.

WILLIAM BLACKWOOD & SONS, EDINBURGH AND LONDON.





CLASS - BOOKS—*Continued.*

**EPITOME OF ALISON'S HISTORY OF EUROPE**, for the Use of Schools AND YOUNG PERSONS. Sixteenth Edition, post 8vo, pp. 604, price 7s. 6d. bound in leather.

**ATLAS to Epitome of the History of Europe.** Eleven Coloured Maps, by A. KEITH JOHNSTON, F.R.S.E. In 4to, price 7s.

**HISTORY OF FRANCE**, from the Earliest Times to 1848. By the Rev. JAMES WHITE, Author of 'The Eighteen Christian Centuries.' School Edition, with Index, price 6s.

"Contains every leading incident worth the telling, and abounds in word-painting, whereof a paragraph has often as much active life in it as one of those inch-square etchings of the great Callot."—*Athenæum*.

**THE EIGHTEEN CHRISTIAN CENTURIES.** By the Rev. James White, Author of 'The History of France.' School Edition, with Index, price 6s.

"By far the best historical epitome we have ever perused, and it supplies a great want in this knowing age."—*Atlas*.

**A GLOSSARY OF NAVIGATION.** Containing the Definitions and Propositions of the Science, Explanation of Terms, and Description of Instruments. By the Rev. J. B. HARBORD, M.A., St John's College, Cambridge; Chaplain and Naval Instructor, R.N. In crown 8vo, with numerous Diagrams, price 6s.

**DEFINITIONS IN ASTRONOMY AND NAVIGATION MADE EASY.** By the Rev. J. B. HARBORD, M.A., R.N., Author of 'Glossary of Navigation.' Price 1s.

**ELEMENTARY ARITHMETIC.** By Edward Sang, F.R.S.E. Post 8vo, 5s.

This treatise is intended to supply the great desideratum of an intellectual instead of a routine course of instruction in Arithmetic.

**THE HIGHER ARITHMETIC.** By the same Author. Being a Sequel to 'Elementary Arithmetic.' Crown 8vo, price 5s.

"We know, indeed, of no more complete philosophy of pure arithmetic than they contain; they are well worthy of Sir John Leslie's favourite pupil. It is almost needless to add, that we consider the reasoning of these volumes both thorough and close, and the expression of that reasoning uniformly simple and clear."—*Edinburgh Weekly Review*.

**FIVE PLACE LOGARITHMS.** Arranged by E. Sang, F.R.S.E. Price 6d. (For the Waistcoat Pocket.)

**TREATISE ON ARITHMETIC**, with numerous Exercises for Teaching in Classes. By JAMES WATSON, one of the Masters of Heriot's Hospital. Foolscep, price 1s. 6d.

**AINSLIE'S LAND-SURVEYING.** A New and Enlarged Edition, embracing RAILWAY, MILITARY, MARINE, and GEODETICAL SURVEYING. By W. GALBRAITH, M.A. In 8vo, with Plates in 4to, price 21s.

"The best book on Land-Surveying with which I am acquainted."—WM. RUTHERFORD, LL.D. F.R.A.S., *Royal Military Academy, Woolwich*.

**FORTIFICATION: FOR OFFICERS OF THE ARMY AND STUDENTS OF MILITARY HISTORY.** By LIEUT. HENRY YULE, Bengal Engineers. 8vo, with Illustrations, price 10s. 6d.

"An excellent manual; one of the best works of its class."—*British Army Despatch*.

**A CATECHISM OF PRACTICAL AGRICULTURE.** By Henry Stephens, F.R.S.E., Author of the 'Book of the Farm,' &c. Seventh Edition, crown 8vo, with Illustrations, price 1s.

Teachers will find in this little volume an admirable course of instruction in practical agriculture—that is, the outlines, which they may easily fill up; and by following the hints given in Mr Stephens's preface, the course will scarcely fail to be quite interesting, as well as of great practical benefit. Landed proprietors and farmers might with propriety encourage the introduction of this work into schools, and also have it put into the hands of servants.

**CATECHISM OF AGRICULTURAL CHEMISTRY AND GEOLOGY.** By PROFESSOR JOHNSTON. Edited by Dr VOELCKER. Fifty-Fifth Edition, price 1s.

The extent to which this little Catechism has been circulated at home, its translation into nearly every European language, and its introduction into the Schools of Germany, Holland, Flanders, Italy, Sweden, Poland, and South and North America, while it has been gratifying to the Author, has caused him to take additional pains in improving and adding to the amount of useful information in the present edition.

**THE CHEMISTRY OF COMMON LIFE.** By Professor Johnston. A New Edition, edited by G. H. LEWES. Two vols. crown 8vo, with Engravings, price 11s. 6d.

"An invaluable reading class-book, and we earnestly recommend it for that purpose."—*English Journal of Education*.

# NEW GEOGRAPHICAL AND EDUCATIONAL WORKS

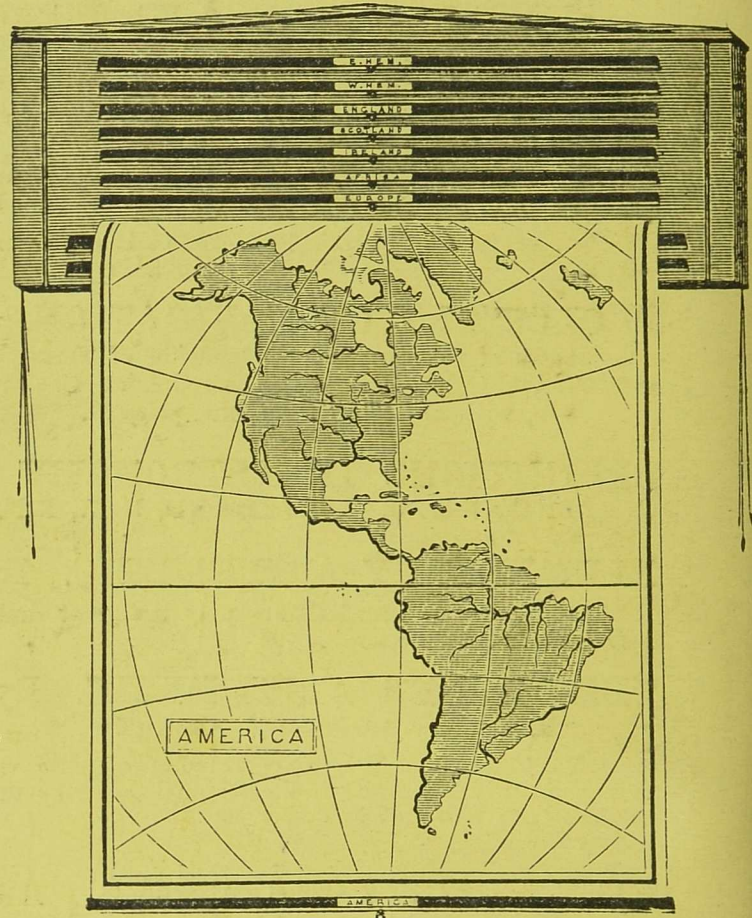
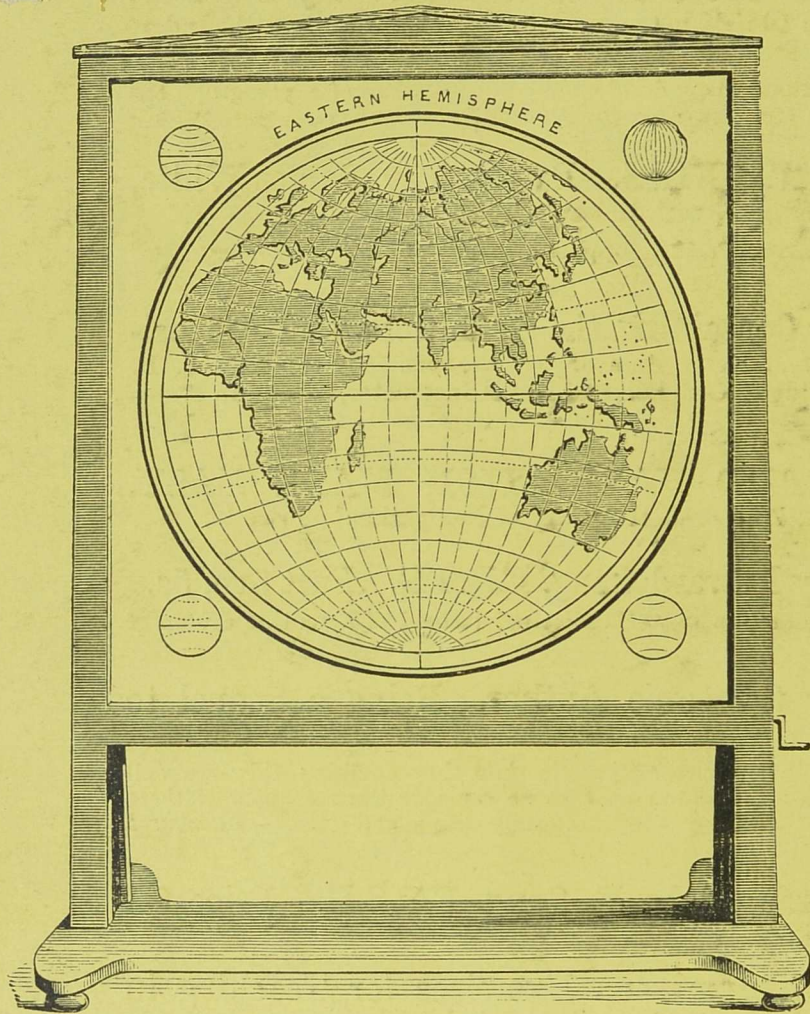
PUBLISHED BY

W. & A. K. JOHNSTON,

GEOGRAPHERS AND ENGRAVERS TO THE QUEEN,

4 ST ANDREW SQUARE, EDINBURGH.

Agents by Appointment for the Sale of the Ordnance Maps, the Geological Survey of Scotland, and Admiralty Charts.



## JOHNSTONS' LARGE WALL-MAPS.

### SET OF MAPS IN STAND.

THE STAND is mounted on Castors, and contains 10 Coloured Maps on a continuous web of cloth, which revolves vertically over Rollers by turning the handle at the side, so that the Maps are exhibited in rotation.

#### LIST OF THE MAPS.

E. Hemisphere—W. Hemisphere—Europe—Asia—Africa—America—England—Scotland—Ireland, & Palestine.

The Maps measure 4 feet 2 inches by 3 feet 6 inches. The Stand is 6 feet 6 inches high by 4 feet 7 inches broad: it can be taken in pieces, packed in matting, and sent with safety to any part of the country.

Price of the 10 Maps and Painted Stand, £7, 7s.

Black Board behind for Arithmetic or Diagrams, 10s. 6d. extra.

Single Maps in Sheets, coloured, 8s. each; on cloth and rollers, 9s. each; varnished, 11s.

### SET OF MAPS IN CASE.

THE CASE for hanging on a wall contains 10 Coloured Maps on Cloth and Rollers, and is so constructed that any Map can be drawn down as required, and pulled up again by the Cords at the side.

#### LIST OF THE MAPS.

E. Hemisphere—W. Hemisphere—Europe—Asia—Africa—America—England—Scotland—Ireland, & Palestine.

The Maps measure 4 feet 2 inches by 3 feet 6 inches. The Case is 4 feet 8 inches long by 1 foot 9 inches high; and as it is only 4 inches thick, it projects very little from the wall: it can be packed in matting, and sent with safety to any part of the country.

Price of the 10 Maps and Painted Case, £6, 16s. 6d.

## JOHNSTONS' SECOND SERIES OF SCHOOL MAPS,

CONSISTS OF CANADA, AND BRITISH N. AMERICA, FRANCE, SPAIN, CENTRAL EUROPE, ITALY, INDIA, E. AND W. HEMISPHERES (ONE MAP), CHART OF THE WORLD, THE BRITISH ISLANDS, AUSTRALIA, AND NEW ZEALAND.

Size, 4 feet 2 inches by 3 feet 6 inches. Price in sheets, 8s. each, coloured; on cloth and rollers, 9s. each; varnished, 11s.

## JOHNSTONS' SCHOOL CLASSICAL MAPS,

COMPRISE ORBIS VETERIBUS NOTUS, ITALIA ANTIQUA, GRÆCIA ANTIQUA, ASIA MINOR, AND ORBIS ROMANUS.

Size, 4 feet 2 inches by 3 feet 6 inches. Price in sheets, 8s. each; on cloth and rollers, 9s. each; varnished, 11s.

## JOHNSTONS' SCHOOL PHYSICAL MAPS:

THE WORLD IN HEMISPHERES, EUROPE, AND ASIA.

WITH HANDBOOKS.

Size, 4 feet 2 inches by 3 feet 6 inches. Price in sheets, 8s.; on cloth and rollers, 9s.; varnished, 11s.

The above Maps on Cloth, in Portfolio, 9s. each.

With a Selection of Maps or Illustrations, folded 4to (13 by 10½ inches), to the number of 10, will be given an Ornamental Box, free of charge.



# JOHNSTONS' SMALL WALL-MAPS.

EASTERN HEMISPHERE, WESTERN HEMISPHERE, EUROPE, ASIA, AFRICA, AMERICA, ENGLAND, SCOTLAND, IRELAND, and PALESTINE. Size, 33 by 27 inches.

The above 10 MAPS, mounted on a *Stand* (see preceding page), with Diagram Board on back, £5, 5s. The *Stand* measures 6 feet in height by 3 feet 3 inches in breadth.

In *Case* (see preceding page), the 10 MAPS cost £4, 14s. 6d. Size of the *Case*, 3 feet 3 inches by 1 foot 6 inches.

Single Maps, coloured, in Sheets, 3s.; on Cloth and Rollers, 5s.; Varnished, 6s.; in 4to Portfolio, 5s.


Uniform with the above in Size and Price,

I. A CHART OF THE WORLD. II. A MAP ILLUSTRATIVE of GEOGRAPHICAL TERMS, with GLOSSARY, by J. R. JACKSON, F.R.S., &c. III. UNITED STATES and CANADA. IV. CHRONOLOGICAL CHART OF ANCIENT HISTORY, with GLOSSARY, by JOHN FORBES, LL.D.

With a Selection of the above Maps, folded 4to (13½ by 11½ inches), to the number of 10, will be given an Ornamental Box, free of Charge.

## JOHNSTONS' ILLUSTRATIONS OF NATURAL PHILOSOPHY.

Sheet No. 2, MECHANICAL POWERS, 47 Diagrams.



Sheet No. 1,  
PROPERTIES OF BODIES,  
37 Diagrams.

Sheet No. 3,  
HYDROSTATICS,  
28 Diagrams.

Sheet No. 4,  
HYDRAULICS,  
27 Diagrams.

Sheet No. 5,  
PHYSIOLOGY,  
27 Diagrams.

Sheet No. 6  
PHYSIOLOGY,  
42 Diagrams.

Sheet No. 7,  
STEAM-ENGINE,  
15 Diagrams.

The illustrations of Natural Philosophy are carefully drawn and coloured after nature, and the series in preparation will include all the most interesting Phenomena of general Science. Each sheet is accompanied by a Handbook explanatory of the subject.

Price, including Handbook, mounted on Cloth and Roller, 9s. plain, or 11s. varnished, each. Size of each sheet, 4 feet 2 inches by 3 feet 6 inches. Folded in Portfolio, 9s. each; or the Series in a box, folded 4to, £2, 14s.

## GEOLOGICAL MAP OF THE BRITISH ISLANDS.

By ARCHIBALD GEIKIE, Esq., F.R.S.E. F.G.S.,  
Of the Geological Survey of Great Britain.

Price, with Handbook, on Rollers, plain, £1, 1s.; varnished, £1, 3s.; folded 4to, Portfolio, £1, 1s. Size, 4 feet 2 inches by 3 feet 6 inches.

## METRIC SYSTEM.

A SYNOPSIS TABLE, WITH DIAGRAMS, SHOWING THE ACTUAL SIZE OF WEIGHTS AND MEASURES,  
By C. H. DOWLING, C.E., with HANDBOOK BY JAMES YATES, Esq., M.A., &c. &c.

Size, 5 feet by 4 feet 2 inches. Price, coloured, on Cloth and Rollers, 15s.; varnished, 17s.; in 4to Portfolio, 15s.

## JOHNSTONS' MODERN GLOBES, WITH ALL THE MOST RECENT DISCOVERIES.

30-INCH TERRESTRIAL GLOBE, Black Stand,	£8 8 0	12-INCH GLOBE, Black Stand, per pair,	£4 4 0
Mahogany Stand,	10 10 0	High Mahogany Stand with Com-	
18-INCH GLOBE, Low Black Stand, per pair,	9 9 0	pass, per pair,	6 6 0
Mahogany Stand,	10 10 0	6-INCH GLOBE, Low Black Stand, per pair,	2 2 0
High " " "	14 14 0	3-INCH GLOBE, Rosewood Stand, per pair, 10s., &	1 5 0

**NOTICE—Conveyance of Globes.**—Having found by long experience that Boxes are so roughly handled by railway and other porters, as almost certainly to injure Globes when so packed, we consider them safer when covered over with matting and cotton wadding underneath, so that the Globe may be seen and taken care of. These materials are charged at the lowest rate, and are not returnable to us.

We do not, under any circumstances, hold ourselves responsible for damage done to Globes after they leave our premises.

## LARGE OUTLINE CHARTS OF THE WORLD.

No. I., in 20 sheets—size, when joined, 15 feet by 12 feet; price in Sheets, plain, £5, or mounted in 3 pieces to join up, £7. No. II., in 4 sheets—size, when joined, 6 feet by 4 feet 4 inches; price in Sheets, plain, 12s., or on Cloth and Roller, 22s. 6d.

## JOHNSTONS' CHART OF THE WORLD ON MERCATOR'S PROJECTION.

Size, 6 feet by 4 feet 8 inches. Price on Roller varnished, or in quarto morocco Case, £3, 3s.

## LARGE SCHOOL-MAP OF EUROPE, on Roller, Varnished.

Price, full-coloured, £1. Size, 5 feet 8 inches by 5 feet 3 inches.

### AGENTS.

LONDON: EDWARD STANFORD, 6 CHARING CROSS; GROOMBRIDGE & SONS, PATERNOSTER ROW; W. ALLAN & CO., STATIONERS' HALL COURT. LIVERPOOL: WEBB & HUNT. MANCHESTER: JOHN HEYWOOD. BIRMINGHAM: CORNISH BROTHERS. DUBLIN: M'GLASHAN & GILL. GLASGOW: JAMES LUMSDEN & SON. ABERDEEN: J. SMITH.

