



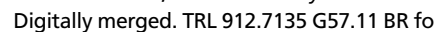
St. Clair West in Pictures

A history of the communities of
Carlton, Davenport, Earls court, and Oakwood

Third Edition
Revised and Expanded

The logo for the Toronto Public Library, featuring a stylized arch over the words "TORONTO PUBLIC LIBRARY".

Nancy Byers and Barbara Myrvold



St. Clair West in Pictures

A history of
the communities
of
Carlton,
Davenport,
Earlscourt,
and
Oakwood

Nancy Byers
and
Barbara Myrvold

Third Edition Revised and Expanded

Local History Handbook No. 8



Library and Archives Canada Cataloguing in Publication

Byers, Nancy, 1924-

St. Clair West in pictures : a history of the communities of Canton, Davenport, Earls court and Oakwood / Nancy Byers and Barbara Myrvold. -- 3rd ed. rev. and expanded

(Local history handbook ; no. 8)

Includes bibliographical references and index.

ISBN 978-0-920601-62-4

1. St. Clair West (Toronto, Ont.)--History--Pictorial works. 2. St. Clair West (Toronto, Ont.)--History. 3. Toronto (Ont.)--History--Pictorial works. 4. Toronto (Ont.)--History. I. Myrvold, Barbara II. Toronto Public Library III. Title. IV. Series.

FC3097.52.B94 2008 971.3'541
C2008-905624-8

Copyright © 1997, 1999, 2008 Toronto Public Library Board

First and second editions designed by City of Toronto Corporate Communications (99-365). Third edition revisions designed by Wee Studios, Toronto

Printed and bound in Canada by Friesens

Cover

Front:

Children at a playground outside of Earls court Branch, Toronto Public Library, 24 August 1914.
Detail of CTA Subseries 32, Item 302
See page 65 for more information about this picture.

Front inside:

St Clair district west of Dufferin Street, 1890.
Charles E. Goad. *Atlas of the city of Toronto and vicinity.* Plate 40 and plate 41 (section)
Digitally merged. TRL 912.7135 G57.11 BR fo

Back:

G. A. Reid. *The Family, 1925/6.* Interior murals, Dufferin/St. Clair Branch, Toronto Public Library. Restored by Restorart Inc., 2004-7.

Dufferin/St. Clair Branch is home to interior murals painted between 1925 and 1932 by George A. Reid (1860-1947), principal of the Ontario College of Art, and two of Reid's former students. Reid depicted "various aspects of community life." His panel representing 'The Family' was painted over the fireplace on the east side of the north wing of the building, and, Reid noted in a 1926 circular, "in this position fittingly typifies the centre and foundation of the community. The group of six figures is placed in a garden as signifying the culture of the soil for sustenance and the love of beauty."

Lorna Claire (b. 1906) decorated the entrance hallway with images of Canada's First Nations and national emblems. Doris McCarthy (b. 1910) painted scenes from fairy tales in the children's club room on the south side of the building, using borders of leaves and other natural elements.

The murals were painted over in 1964, but the community 'discovered' them when a picture and a description were included in *St. Clair West in Pictures*, first published in 1997. Led by the Regal Heights Residents' Association, funds were raised to restore 'The Family' in 2004. Toronto Public Library restored other murals as part of a branch renovation completed in 2008. Restorart Inc., a Toronto company operated by Laszlo Cser, did the restoration. Doris McCarthy's murals now decorate KidsStop, an interactive early literacy centre, and the Reid murals are in the adult area. Unfortunately, Lorna Claire's work was damaged beyond repair and restoration was not possible. For more images and information about the murals, see pages 109-11.

Back inside:

St. Clair district east of Dufferin Street, 1890.
Charles E. Goad, *Atlas of the city of Toronto and vicinity*, plate 35.
TRL 912.7135 G57.11 BR fo

Key to Abbreviations in Picture Credits and Notes

Adam	Adam, G. Mercer. <i>Toronto, Old and New.</i> Toronto: Mail Printing, 1891; Coles, 1974.
AO	Archives of Ontario
AO/Horwood	Archives of Ontario. J. C. B. and E. C. Horwood Collection
ATA	Archdiocese of Toronto Archives
CTA	City of Toronto Archives
Careless	Careless, J. M. S. <i>Toronto to 1918.</i> Toronto: J. Lorimer, 1984.
Cauz	Cauz, Louis F. <i>The Plate: A Royal Tradition.</i> Toronto: Deneau Publishers, The Ontario Jockey Club, 1984.
Corley/Highlands	R. F. Corley Collection. Toronto Belt Land Corporation. <i>The Highlands of Toronto, Illustrated.</i> [Toronto, 1891.]
Crang	Crang, Jethro K. <i>History of one branch of the Crang family tree in England and Canada, 1793 1977.</i> J. K. Crang, 1977?
Durnford	Durnford, Hugh and Baechler, Glen. <i>Cars of Canada.</i> Toronto: McClelland & Stewart, 1973
LAC	Library and Archives Canada
OJA	Ontario Jewish Archives
RPA	Region of Peel Archives
Robertson's	<i>Robertson's Landmarks of Toronto.</i> 6 vols. Toronto: J. Ross Robertson, 1894-1914.
Ross	Ross, Margery, ed. <i>Robert Ross, Friend of Friends.</i> London: Cape, 1952.
Spadunk	Bull, William Perkins. <i>Spadunk or from Paganism to Davenport United.</i> Toronto: Perkins Bull Foundation, George J. McLeod Ltd., 1935
Toronto	<i>Toronto; Canada's Queen City.</i> Toronto: Industrial Publishing Company, 1912
Toronto 1	<i>Toronto: An Illustrated Tour Through its Highways and Byways.</i> Edited and arranged by Rodney Bowden-Smart and Frank J. Beech. Toronto: Canadian Gravure Co., [193-]
TDSB	Toronto District School Board. Museum and Archives Department.
TPLA	Toronto Public Library Archives
TPLAN	Toronto Public Library. Annette Branch
TPLDU	Toronto Public Library. Dufferin/St. Clair Branch
TPLNYCL	Toronto Public Library. North York Central Library. Canadiana Department
TRL	Toronto Reference Library. Special Collections Department
TRL/JRR	Toronto Reference Library. Special Collections Department/ J. Ross Robertson Collection
WTJHS	West Toronto Junction Historical Society

Contents

Preface	2
---------------	---

Part I: Development of the St. Clair West Area

Introduction	4
Early History and Settlements to 1860	6
New Economic Directions, 1860 to 1900	21
Earlscourt and Other Communities Emerge, 1900 to 1910	43
Annexations to Toronto, 1909 to 1920	58
Boom, Depression and War, 1920 to 1945	84
Transformation, 1945 to 2008	90

Part II: Highlights

The Bull Family	98
George Cooper and His Family	100
Earlscourt: The Estate of John Ross and Edward Henry Foster ..	103
Prospect Cemetery	106
Earlscourt - Dufferin/St. Clair Library	108
Earlscourt Park	111
Toronto's Third Little Italy	113
Garrison Creek	120
Streetcars on St. Clair	122

Appendix:

Origin of Local Street Names	134
Endnotes	144
Bibliography	148
Index	150

Preface to the Third Edition

This is the third edition of *St. Clair West in Pictures*, and, like its predecessors, was published by the Toronto Public Library Board in response to requests from local residents. The book began in the 1990s as “Earlscourt in Pictures” and focused on the area around Dufferin/St. Clair Branch of the Toronto Public Library. Earlscourt was a small, unincorporated community in the first decades of the 20th century. Its boundaries were roughly the City of Toronto limits to the north, the Canadian Pacific Railway tracks to the south, Dufferin Street on the east, and the Grand Trunk Railway (now the Canadian National Railway) tracks to the west.

However, Earlscourt’s roots went back into the 19th century, and its history flowed east and west of Earlscourt’s boundaries. Many of the district’s earliest settlers were associated with Carlton and Davenport, two small villages west of Earlscourt, established in the 1850s. These communities were the real beginnings of urban development in this part of Toronto. There was also the community of Oakwood, an early 20th-century subdivision along St. Clair east of Earlscourt. People in the York Township districts of North Earlscourt, Fairbank, Silverthorn, and Rowntree used St. Clair Avenue for shopping and transit.

St. Clair West in Pictures reflects the enlarged area, bounded roughly by Winona Drive on the east, Old Weston Road on the west, the CPR tracks on the south, and Toronto’s pre-1998 limits on the north. Part I follows the chronological development of the area from the time of Aboriginal portage routes and encampments to the present day. Part II highlights outstanding personalities, institutions, landmarks, and groups.

First published in 1997, *St. Clair West in Pictures* was a critical and popular success and quickly sold out, necessitating a second edition in 1999. We are gratified that the book has been so well received and has contributed to an awakened appreciation for St. Clair West’s rich heritage. It has served as a catalyst for such projects as the mural restoration at the Dufferin/St. Clair Library, and an information source for several community studies, for example, many of the 50 interpretive panels placed at streetcar stops on St. Clair’s new dedicated right-of-way.

The third edition, like the second, is ‘revised and enlarged’ with considerable new content and images. Todd Bennett of Wee Studios did an admirable job of incorporating this new material into the third edition and designing attractive new covers.

We are grateful to many Toronto Public Library staff that helped with the third edition. Particular recognition is due to Joanne Bar, who prepared the index, and Laurie Ruscica and Teresa Stangl-Walker for their assistance with a myriad of tasks. We appreciate the support of managers Phyllis Malette, Cheryl Skovronek, Cynthia Toniolo, and Dufferin/St. Clair Branch Head Caroline Ingvaldsen.

Staff and volunteers at several other organizations provided information for the third edition, including City of Toronto Archives, West Toronto Historical Society and the Toronto Transit Commission (Mike DeToma and Diego Sinagoga). Thanks also to David Raymont, who shared his research on the Earls court paintings of Lawren Harris and a photograph of a house in Fairbank.

We are especially grateful to three local residents who been involved with the book from the beginning, and who gave financial and editorial support for the third edition. Dick and Florence Watts were instrumental in having the book published in the first place, and tireless in its promotion and sales, ensuring its resounding success. They have been our eyes and ears in the neighbourhood, and quickly responded to our requests for information updates. Alan Shaw has an encyclopaedic knowledge and abiding interest in his neighbourhood, where he has resided in the same house, except for military service during the Second World War, for all of his 87 years! He provided many fascinating recollections and factual details, especially for the new highlight he suggested on St. Clair's streetcars. These three are true community builders, and know how to get results!

A special word of gratitude to the Regal Heights Residents' Association, St. Clair West Residents' Association and MyStClair.com for providing funds for the publication of the third edition, and to the Toronto Public Library Board for its ongoing commitment to preserving and promoting the heritage of our city and its neighbourhoods.

Barbara Myrvold and Nancy Byers
October 2008

PART I: DEVELOPMENT OF THE ST. CLAIR WEST AREA

Introduction

St. Clair West in Pictures traces the history of a district in northwestern Toronto from its beginnings as a Native portage route and encampment to the present day. For almost all its recorded history, beginning with the first European settlements in the early 19th century, the district's evolution has been determined by its proximity to Toronto. The land in the region was originally granted to government officials, soldiers and other friends of the state in the last decade of the 18th century. However, none of these people came to live here.

By 1820, the Town of York (now Toronto) was growing quickly, and newcomers began to travel along primitive early roads - Davenport, Dundas and Weston - to settle well beyond the town's limits. At this time, the district received its first family - the Bulls of Tipperary, Ireland - who were to provide leadership for many years.

The area first provided timber from land clearances, and then fresh fruits and vegetables and other food, for the town dwellers. In turn, the area's early residents, primarily immigrants from Britain and Ireland, received wares from producers in Toronto. Soon a small farming and market gardening community of landowners and farm labourers grew. As the pioneering phase passed, other resources in the district developed. By the 1860s, the region's sand, gravel, and clay were furnishing building materials for the growing city.

As Toronto grew, it developed trade with a wider region through a well-developed transport and communications system. Railways constructed through the area supplemented local roads, and connected Toronto with its outlying areas. Beginning in the 1850s, small villages grew in the district along these road and rail routes: Carlton on Weston Road and the Grand Trunk Railway, and Davenport on Davenport Road and the Northern Railway. Canadian Pacific Railway established a railway junction in the area in the 1880s. This brought more people, land subdivisions, and factories, and led to an incorporated municipality: West Toronto Junction, which included Carlton and Davenport by 1889.

An economic depression stagnated growth for most of the 1890s, although the decade saw the beginning of street railway service. During the 19th century, the area was made up of families of Irish, English and Scottish origins, with the Canadian-born



Davenport Station, 1863.

This Davenport Station, built in 1857, was on the Ontario, Simcoe and Huron (later Northern) Railway, the province's first railway, which provided service between Toronto and Collingwood.

Canadian Illustrated News, 25 July 1863. TRL T12178

population gradually outnumbering the immigrants. Methodist and Anglican Protestant denominations predominated.


In the first years of the 20th century, working-class immigrants flowed into Toronto and its outlying areas, and the district flourished as an industrial and suburban region. The new communities of Earls court and Oakwood emerged along St. Clair Avenue West, which became the main street of the area. Most newcomers were from the British Isles, with small but significant groups from Italy, Poland, the Ukraine, and Macedonia.

Large land holdings continued to be subdivided into building lots. Because the area lay outside the city limits, land was affordable for the new wave of immigrants. They purchased the lots, and in some cases built themselves rough shacks to live in until they could afford proper houses. Most gardened, plied a trade, opened a small retail shop, or worked in one of the industries which multiplied in the area.

Toronto's annexation of the various communities in the area in 1909 and 1910 dramatically improved civic services and amenities. Development proceeded, and gradually this once rural area boasted many businesses and industries, as well as several street railway routes. By the 1930s, almost all the lots had buildings, and services of every type had been established.

Following the Second World War, the ethnic composition of the area began to change. Each new wave of newcomers enriched the district with their culture, organizations and businesses. In the 1940s and 1950s, many Jewish families lived in the Oakwood area. By the 1960s, the St. Clair West neighbourhood was the heart of Toronto's large Italian community, and Roman Catholicism became the dominant religion. By the mid-1980s, the Jewish population had dwindled to a few hundred people, and those of Italian origin were relocating to outlying suburbs. St. Clair became home to other groups of new Canadians, especially those of Latin American and Portuguese origins, with Portuguese almost equal in number to Italians by 2006. Anglo-Canadians also rediscovered the neighbourhood, and settled there.

The area's industrial base declined during the 1980s and 1990s, when many large factories closed or relocated. Several business improvement areas worked to revitalize St. Clair Avenue West, which the City of Toronto's official plan of 2002 targeted for new housing and employment supported by improved public transit services. This led to rebuilding the streetcar right-of-way on St. Clair from Yonge Street to west of Keele Street.



North Earls court showing Rochdale Avenue from the Harvie hill, 14 October 1916.

The white house in the front centre stands at 35 Rochdale Avenue.

John Boyd/NAC/PA-69932

Early History and Settlements to 1860

Landscape and its influence

The growth and development of the St. Clair area were influenced by the physical geography - a lower flat plain and upper rolling hills, divided by a steep hill. Geologist A. P. Coleman described the varying landscape in *The Pleistocene of the Toronto Region*: “The hilly part of Toronto north of Davenport Road and the Canadian Pacific Railway presents a strikingly different appearance from the flat, gently inclined plain that slopes south from that line to Lake Ontario. The part just mentioned was shaped by the waves of Lake Iroquois and has the smooth surface of deposits formed by standing water; while the upper part of the city was shaped by the ice sheet and has the hummocky hills and depressions characteristic of the work of ice.”¹

About 14,000 years ago, the Wisconsin glacier covered this area. As temperatures steadily warmed, this ice sheet melted and its meltwaters filled the basins left by the moving ice. Between 13,000 and 11,000 years ago, Lake Iroquois filled the Lake Ontario Basin. At its highest level, it extended several kilometres inland from the present lake shore. The old Lake Iroquois shore is still visible locally as the fairly continuous high cliff just to the north of Davenport Road, rising from 50 to 75 feet (15 to 20 metres) above the flat below.

The meltwater also formed rivers and streams. Two small rivers reached Lake Iroquois in the Toronto region, one on each side of the city, the predecessors of the modern Don and Humber. During the high water stage of the lake, two large bays reached up to the east and west of the shore cliff in what later became parts of the Don and Humber river valleys. The western bay ran irregularly north to what later became Weston, bent a little northeast in the valley of Black Creek, and then turned southeast to today's Davenport Road and Caledonia Park Road. Over thousands of years, the waves of Lake Iroquois and the southward flow of the early rivers gradually built immense sand and gravel barriers across the opening of both bays.

As the climate became milder, an ice block that had dammed the St. Lawrence River at the Thousand Islands melted, and the level of Lake Iroquois gradually fell to what is now Lake Ontario. Coleman noted, “The gently sloping surface south of the Iroquois shore and the flat shallow water beds in the two bays became dry and have remained so ever since,

while the two rivers and smaller streams have carved valleys in them during post-glacial time.”²

The low and fairly flat shore plain became Toronto’s original site and continues to be its central core. In earlier days, Garrison Creek and Black Creek ran through the St. Clair area. However, both creeks have disappeared underground in sewers, and the creek beds filled.

The shape and composition of the local landscape influenced the activities of the people who settled there. The old bars provided tons of sand and gravel for construction projects; the clay was used for brickmaking; and the deep loamy soils on the plains were ideal for farms and market gardens. Because of the commanding views to distant horizons, people chose the top of the hill for building homes, and for locating institutions and parks. Because the hill is difficult to build on, much of it remains covered with trees and other vegetation, which make it an attractive habitat for small animals and birds.

The steep grade of the hill determined the location of Native trails and portage routes, and roads and railways. Many of these were laid out along the contours of the land. Major northward streets were cut into the hill, but several local streets end at its foot around Davenport Road.

First inhabitants

For thousands of years after the melting of the glaciers and before the arrival of the Europeans in the early 1600s, many different aboriginal peoples inhabited Toronto. Archaeologists separate the pre-European era in Ontario into three distinct periods: the Paleo-Indian (9000 BCE to 8000 BCE), the Archaic (8000 BCE to 1000 BCE) and the Woodland (1000 BCE to European contact). Archaeological evidence suggests that Natives occupied the St. Clair area occasionally in prehistoric times.


Paleo-Indians were a nomadic people who got their food by gathering wild plants and hunting large animals, including the woodland caribou and the now extinct mammoth and mastodon, in the Tundra-like environment of Toronto. Their distinctive chipped-stone tools have been found in the Humber Valley, and remains of prehistoric animals have been “unearthed in the main gravel bar running west from the Davenport station.”³ These included horns of caribou, a few fragments of elephantine bones, and mammoth remains.

While taking gravel from his estate on Davenport Road, east of (Old) Weston

Road in the 1850s, Samuel Thompson recalled “at a depth of 20 feet [six metres], I found an Indian flint arrowhead; also a stone implement, similar to what is called by painters a muller, used for grinding paint. Several massive bones and the horns of some large species of deer were also found.”⁴

Archaic people continued to be nomadic hunters and gatherers living in isolated seasonal encampments of small family groups. In the later Woodland period, when First Nations began to cultivate corn and other crops, more permanent settlements evolved. In both eras, aboriginals would have located their camps along the springs and streams that then flowed through the area, but would have buried their dead away from water. A native burial ground was located on what later became Bartholomew Bull’s farm, east of Dufferin Street and north of Davenport Road. Flint arrowheads were also found on this property. A pop-eyed birdstone, an amulet made of slate from about 1,000 BCE, was found slightly northeast on the Gwynne farm in the mid-1880s. First Nations also established a trail, the forerunner of today’s Davenport Road, along the base of the Lake Iroquois bluff. The path wound in a northwest direction from the Don River to the Humber River, then to the Toronto Carrying Place, the portage route connecting Lake Ontario with the Holland River, Lake Simcoe and Georgian Bay. After 1615, when Europeans first penetrated the area, French fur traders, explorers and missionaries followed the trail.

By the 1660s, Iroquoian-speaking Senecas established a village, Teiaiaagon, near the mouth of the Humber River, in the vicinity of today’s Baby Point. By the early 1700s, Mississaugas, a group of Algonquian-speaking Ojibwas, occupied Toronto. The British purchased most of the Mississaugas’ land in Toronto in 1787 (legalized in 1805) to provide for European settlers arriving in Upper Canada (established as a province in 1791 and the forerunner of modern Ontario).



Pop-eyed Iroquois birdstone, about 1000 BCE.

Found in the mid-1880s, this slate amulet was likely from the Gwynne farm, which was on the north side of St. Clair Avenue, east of Dufferin Street.

Mima Kapches/Royal Ontario Museum

Establishment of Toronto and first land surveys

In 1793, John Graves Simcoe, the first lieutenant-governor of Upper Canada, chose a site on Toronto bay for the province’s permanent capital and officially changed its name from the Mohawk phrase *tkaronto* to the English ‘York’. Alexander Aitkin prepared a survey of York and the surrounding area. Lot Street (now Queen Street) was the base line; south was the Town of York - ten blocks bounded by the present George, Adelaide, Berkeley and Front streets. North of the base line lay the 1st concession lots, known as park lots, each with

frontages of 660 feet (200 metres) on Lot Street and extending one and one-quarter miles (two kilometres) to the 2nd Concession Road (the present Bloor Street). The 100-acre (40-hectare) lots were numbered east to west.

The 2nd concession lots, called farm lots, had 1,320 foot (400-metre) frontages on today's Bloor Street and extended one and one-quarter miles (two kilometres) north to the 3rd Concession Road (the present St. Clair Avenue). These 200-acre (80-hectare) lots were also numbered east to west. The 200-acre (80-hectare) 3rd concession lots, numbering again from east to west, stretched to the present Eglinton Avenue. All these lots were within the original Township of York.


The area covered in this book is contained in lots 29 to 35 of the 2nd and 3rd Concessions from the Bay. Aitkin's plan also laid out north and south roads, called side lines. These included the present Bathurst, Dufferin, and Keele streets.

Early roads

Aitkin's gridiron plan completely ignored the site's natural hills and ravines, as well as already existing trails. It did not consider either the Lake Iroquois shore bluff or the ancient Indian trail along its base. Early settlers decided to continue to use this old path, finding that, rather than charging the hill head on as Aitkin's north-south roads did, it provided an easy approach from York to the heart of their country land holdings. The trail is shown on a 1794 plan of York as the "new" road to Niagara although not included on formal maps until much later.

The road ran north from Lake Ontario up today's Parliament Street. South of the present Bloor Street, it turned northwest intersecting Yonge just north of Bloor. First called New Road or New Pinery Road because of the pine woods through which it passed, it had various other names over the years, including Spadunk (derived from the aboriginal word for plateau) Trail, Bull's Road, and Plank Road. An 1847 plan of the Bull farm used the thoroughfare's modern name, Davenport Road,⁵ referring to the section west of Bathurst Street. Historian Henry Scadding provided this apt description of Davenport Road in his 1873 book, *Toronto of Old*: "It is a peculiarity of this old by-road that, instead of going straight as most of our highways monotonously do, it meanders a little."⁶

Dundas Street was another early road. Along with Yonge Street and Kingston Road, Simcoe planned it to connect York with the west, north and east areas. Mrs. Simcoe



"Springmount", 1830-1883.

In 1830, Bartholomew Bull constructed the first brick house in York Township on the north side of Davenport Road, just west of today's Springmount Avenue. The name of the farm may have been suggested by the Garrison Creek; its two branches flowed through the Bull property.

Robertson, 3: 28


noted in her diary in 1793: “Capt. Smith is gone to open a road, to be called Dundas Street, from the head of the lake to the River La Tranche”⁷ (now Thames). Dundas Street extended to York by 1800, but it was a mere track full of stumps and roots, with numerous streams to ford. Weston Road, another trail used by the Indians, branched off from Dundas Street and followed the contours of the land crossing the Humber River at Weston, where a saw mill was built in 1792.

Early settlers and services

In 1793, the Executive Council of Upper Canada dealt with many land petitions. The park lots were given to military and government officials with the hope of establishing a landed aristocracy, but few, if any, were developed in this way. The farm lots were intended to provide agricultural support for the town’s inhabitants. It would be another 15 years after the initial crown grants before there was much settlement in the area northwest of York. Many farm lots, like the park lots, were given to government officials and friends who withheld them from settlement speculating that their value would rise. Author and agitator Robert Gourlay condemned this in 1818: “For five miles [eight kilometres] around the capital of Upper Canada, scarcely one improved farm can be seen in contact with another.”⁸

Some of York’s most prominent citizens gradually established country villas along the hill above the old Native trail, although the area was a long way outside of town. They believed in the health-giving properties of the air on the “mountain,” and were attracted by the magnificent view over the forest to Lake Ontario and the town. John McGill’s *Davenport* on Lot 25, 2nd Concession was the first house on the hill in 1797. It was followed by Dr. William Warren Baldwin’s estate on Lot 24, 2nd Concession in 1818, “a very commodious house in the Country - I have called the place Spadina, the Indian word for Hill - or Mont.”⁹

The building of these fine residences was only one sign of the growing prosperity in York and the surrounding area following the close of the Napoleonic War in 1815. After the war, immigrants from Britain and Ireland began coming to Upper Canada, joining those who had arrived earlier from the United States. Several individuals who were to have a major impact on the district acquired land and began clearing farms northwest of York during this time. These included Bartholomew Bull from County Tipperary, Ireland (1824); George Cooper, a native of Rutlandshire, England (1831); Aaron Silverthorn, a member of a Loyalist family originally from New Jersey (1834); and David Rowntree of Cumberland, England



George Cooper's house, stood 1840-1890.

This large log house, plastered and clap-boarded to give it a finer appearance, stood north of today's Bloor Street on the east side of Dundas Street, about a quarter of a mile from the road. It was on a 200-acre property (Lot 33, Concession 2) that Cooper purchased in 1831, and was surrounded by barns, stables, and pigeon houses.

William James Thomson/TRL T11176

(1844). Many of these pioneers had large extended families and their descendants continued to live in, or be associated with, the area for many years. Rowntree, for example, married twice, had 20 children, and on his 80th birthday celebrated with 60 grandchildren.


In the 1830s and 1840s, a church, a school, and a hotel were established in the area. Bartholomew Bull's original log cabin southeast of today's Dufferin and St. Clair was used for a schoolhouse sometime after 1830. Methodist church services, attended by all faiths, were also held there by 1834 (considered the founding date of Davenport Church, now Davenport-Perth United Church). Later, the Methodists used a frame church that George Cooper had built on his property near Dundas Street and today's Bloor Street. The Peacock Inn was established in the 1830s at the southwest corner of Dundas Street and Weston Road. The tavern was a popular stopping place for farmers on their way to and from Toronto (incorporated as a city in 1834).

Road improvements, 1830s - 1850s

By the 1840s, control of the main roads in the district passed from the government (using statute labour and volunteer pathmasters) to private or joint stock road companies. These companies agreed to maintain the highways in return for the right to collect tolls. The West Toronto Macadamized Road Company, formed in the 1830s, had by 1842 placed crushed stone (macadam) on Dundas Street for about 16 miles (26 kilometres) west of Toronto, as well as two miles (three kilometres) of the Lake Road running westward. In 1841, the Weston Road Company began to build a planked route from the Peacock Tavern through the thriving village of Weston, to the hamlets of Thistletown, Clairville, and Coleraine, a total of 18 miles (29 kilometres). Construction was completed by 1846.

The Yorkville and Vaughan Plank Road Company began in 1849 to plank a road from the town of Yorkville to Vaughan Township. This route began at Potter's Field, a cemetery on the west side of Yonge Street between the 2nd Concession Road (Bloor) and Davenport Road, and followed the latter west to today's Bathurst Street. There it turned north, then northwest along the present Vaughan Road to today's Dufferin Street and Eglinton Avenue, where it continued north up Dufferin through Vaughan Township.

In 1850 the Davenport Road Company was established. The main part of its route was along Davenport Road but the company also planked sections of roads that had not

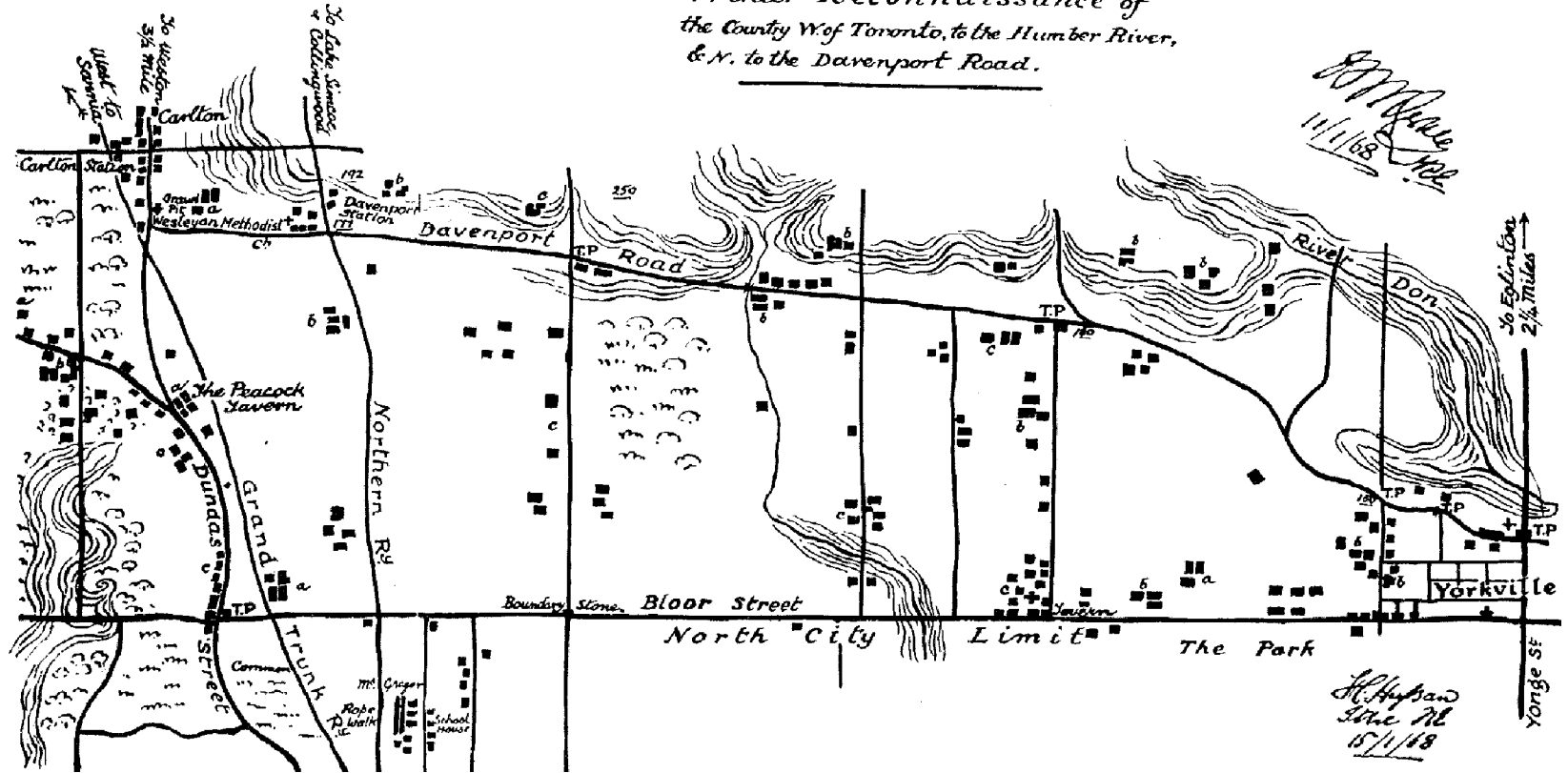


Peacock Tavern.

This pen-and-ink drawing from 1893 depicts the first Peacock Tavern building which had burned down in 1878.

William James Thomson/TRL T11047

*Sketch Sheets
of a
Winter Reconnaissance of
the Country W. of Toronto, to the Humber River,
& N. to the Davenport Road.*



Detail from "Sketch Sheets of a Winter Reconnaissance of the Country W. of Toronto to the Humber River, & N. to the Davenport Road," 1868, showing several local buildings: the Northern Railway station at Davenport, the Grand Trunk Railway station at Carlton, Davenport Wesleyan Methodist Church, and the Peacock Tavern, as well as toll gates (marked "TP") along Davenport Road at today's Yonge Street, Avenue Road, Bathurst and Dufferin streets.

Spadunk, 204

already been improved by the other two companies. The improved thoroughfare began at Queen Street and Crookshank's Lane (Bathurst Street) and travelled north before turning west along Davenport Road. Travellers could connect with the Yorkville and Vaughan Plank Road at Bathurst and Davenport Road, or farther west with the Weston Plank Road.


Toll gates were built at various points along these roads. One of the toll gates on Davenport Road was located at what is now Dufferin Street, according to a military sketch map drawn in 1868. An important Weston Road gate was at the 3rd Concession Road (St. Clair).

These private road companies experienced continual financial difficulties, compounded by competition with the newly-built railways in the 1850s, and seldom maintained the thoroughfares adequately. The story of neighbourhood roads was "one long epic of mud,"¹⁰ according to local historian William Perkins Bull. Writer John Ross Robertson recalled in 1896 that the roads in the district were, in the 1850s, "innocent of every attempt at paving, and remarkable only for their utter desolation in winter through snow drifts, their discomfort in spring owing to quantities of mud with which they abounded and their all but impassability in summer from the clouds of dust always arising."¹¹

Coming of the railways, 1850s

During the first half of the 19th century, the area's population and development were limited. Robertson estimated that in 1850 the land bounded by the present Bloor, Dufferin, and Keele streets, and Davenport Road/St. Clair Avenue had "not, all told, three hundred people, men, women, and children."¹² But, in the 1850s, the hamlets of Carlton and Davenport formed at major crossroads, and grew with the coming of railways. Individuals and communities quickly realized that businesses would locate where railway companies built stations, and competed heavily for lines through their properties. Local road companies saw traffic and profits diverted from their slow, seasonal thoroughfares to the long-distance, all-year rail routes.

The first major railway line in the province ran through the district. The Toronto, Simcoe and Huron Rail-Road was chartered in 1849, becoming, the following year, the Ontario, Simcoe and Huron Union Rail-road (OS&HUR). It linked the three lakes for which it was named, but became known as the Oats, Straw and Hay, for the products it transported. It was the first passenger train ever run in Canada West (now Ontario).¹³ Crowds lined the



Weston Road Company scrip, 1847.

Weston Road was created on an aboriginal trail, and planked in the 1840s by the Weston Road Company. This certificate entitled the owner, Henry Downey of York Township, to one and twentieth shares in the capital stock of the company.

Ray Kennedy/WTJHS



Davenport Railroad Station from the north, 5 July 1923.

Built in 1857 on the Ontario, Simcoe and Huron Union Railroad Company's line from Toronto to Collingwood, it was probably designed by Frederick W. Cumberland, an architect and also the railway's chief engineer. For the next 75 years, Davenport Station "valiantly withstood the onslaughts of material progress,"^{13a} and the gradual replacement of Davenport Road by St. Clair Avenue as the main street in the area. A subway was constructed at St. Clair in 1931, and the Canadian National Railway built a new station called St. Clair Avenue, which went into service at midnight, 10 January 1932. Davenport Station was soon demolished.

CTA Fonds 1231, Item 1057

route when the first section, a 30-mile (48-kilometre) run from Toronto to Machell's Corners (now Aurora), opened to the public in 1853. By the end of 1854, the 94-mile (150-kilometre) line was completed to the company's northern terminus at Collingwood on Georgian Bay.

Local residents had several reasons to cheer the new service. James Good, a son-in-law of Bartholomew Bull, designed and built the *Toronto*, the locomotive used on the inaugural run, and the first locomotive built in Canada West or possibly in any British colony. And Davenport Road was the first stop out of Toronto on the new line. At first, Davenport Station was "simply a wooden shed, open, except at the roof,"¹⁴ but in 1857 a more substantial railway station was constructed on the east side of the OS&HUR track just north of Davenport Road. William Perkins Bull described it as "a smart, high-gabled little building, quaint and delightful."¹⁵

The Grand Trunk Railway (GTR) was the second railway company to service the district. Its main line from Montreal to Toronto opened in 1856 and extended to Guelph (1856), London (1858), and Sarnia (1859). The GTR's western line ran through Carlton, and Carlton Station opened in 1857 on the east side of the track, south of present-day St. Clair Avenue.

Carlton Village

In 1851, Browne's *Map of the Township of York* identified "Carlton"¹⁶ and showed a cluster of about 30 buildings along (Old) Weston Road on the north side of the 3rd Concession Road (St. Clair Avenue). William Bull, a carpenter and a nephew of Bartholomew Bull, established a carriage and wagon manufactory at the northeast corner of the intersection in 1846-7, and a shoemaker and a blacksmith located in the village in 1852-3. Local businesses catered both to the surrounding farmers and to the traffic along Weston Road on the way to and from the Toronto market.

In 1850, Reverend Walter Stennett (1821-81), the curate of Holy Trinity Church in Toronto, conducted services for a Church of England congregation at Carlton. The first entry in the church records, a baptism, dates from 1854, considered the founding date of St. Mark's Carlton (now St. Mark's and Calvary Anglican Church).


Despite these developments, writer W. H. Smith described Carlton pessimistically in 1851-2: "Just beyond the Peacock another attempt has been made to start a village, not however with much success, as but few lots have been sold."¹⁷ Editor John Ross Robertson



Cottage at St. Clair Avenue and (Old) Weston Road, 31 August 1911.

This Gothic Revival cottage was built when Carlton was a village. It may have belonged to the Bull family: William Bull, a carpenter, established a carriage and wagon works at the northeast corner of this crossroads in 1846-7, carried on by his son, John Alfred Bull.


CTA Fonds 1231, Item 1720



St. Mark's, Anglican Church Carlton, 1890s.

Constructed in about 1859 in an early English style, complete with a tiny belfry and steeple. The congregation moved to a new church building on the east side of Blackthorn Avenue north of St.Clair Avenue in 1930, and the original church at the northeast corner of Ford and Connolly Streets was demolished. Behind the high altar of the new church is a screen painted by Sylvia Hahn.

TRL T10775



Samuel Thompson, 1810-1886.

Born in London, England, Samuel Thompson moved to York (Toronto) in 1833. He owned property and lived in Carlton during the 1850s and 1860s. Over his long career, Thompson was a printer, an editor, a politician, a businessman and finally a librarian, in charge of Toronto Public Library's first branch, Northern, in Yorkville from its opening in February 1883 until his death on 8 July 1886.

TRL T 17281

recalled that in 1854, "on the road leading to Weston, where it intersected by what is now called St. Clair avenue, were four or five houses, a blacksmith's shop, and a very small grocery store. These houses were on the edge of the woods."¹⁸

Carlton grew once the Grand Trunk Railway opened Carlton Station in 1857. A post office was established in 1858, with John Robinson as first postmaster. By that time, the Durham Heifer, a storey-and-a-half roughcast structure, stood on the northwest corner of today's Old Weston Road and St. Clair Avenue. In 1867, Francis Heydon ran the inn, which had been renamed the Carlton Hotel.

In about 1859, the Church of England mission at Carlton constructed a small brick church building just south of today's St. Clair Avenue on the east side of today's Ford Street. Reverend William A. Johnson, rector of the Church of England at Weston (St. Philip) and the founder of Trinity College School, conducted the services at St. Mark's Carlton. Samuel Thompson (1810-1886) donated land for the church. The prominent Toronto printer, editor, politician and businessman had moved to Carlton in 1853. He lived on Davenport Road at what he described as "a very pleasant residence with a fine lawn ornamented with trees chiefly planted by my own hands."¹⁹

Thompson and his family registered several subdivision plans for Carlton village during the 1850s. Samuel Thompson's 1855 and 1856 plans of a small part of Lot 34, 2nd Concession, laid out King (now Ford), Queen (now Osler), Carlton (now Connolly) streets and what eventually became Laughton Avenue, as well as 53 building lots. His sisters, Sophia and Anna Thompson, registered a plan in 1857 for land on the north side of the 3rd Concession Road (St. Clair Avenue) west of the Weston Plank Road on Lot 35, 3rd Concession. Sixty lots and Union, Albert, and Victoria (now Townsley) streets were laid out. (Albert Street no longer exists.)

Mitchell's *Canada Gazetteer and Business Directory for 1864-65* is the first directory in which Carlton, or Carlton West appeared. Twenty-five residents were listed including three hotel proprietors (at the Peacock and the Carlton), three shopkeepers (two were women), two blacksmiths, a painter, a schoolteacher, a weaver, a butcher, a postmaster, and a justice of the peace. The directory briefly described the village: "A post village situated on Black Creek, in the township and County of York West Riding, and is a station on the Grand Trunk Railway. Distant from Toronto, the county town, 5 miles; Hamilton, 45 miles, and London, 115 miles. Daily mail. Population about 150."²⁰


Davenport Village

In the early 1850s, according to editor John Ross Robertson, “On the north side of Davenport road, nearly opposite to the spot where now runs Churchill [now Perth] avenue, were one or two paltry cottages . . . On the south side of the road from the railway station, and for a long way both towards Dundas street and Weston road . . . was dense bush land through which few people either cared or attempted to pass.”²¹

Before long, a small community developed around Davenport Station. Eventually, the village of Davenport extended along Davenport Road between the modern streets of Old Weston Road and Lansdowne Avenue, less than a mile from the centre of Carlton. In 1854, the dynamic George Cooper and his wife, Mary, relocated their farm to Lot 32, 2nd Concession, and built a fine red brick house, *Preston Villa*, on the north side of Davenport Road, west of today’s Lansdowne Avenue. The house stood on Davenport Hill, overlooking the city and Davenport Station (1857). The Coopers also built a dozen farm labourers’ cottages along Davenport Road opposite the woods near Davenport Station.

In 1857, George Cooper supplied the property for the Methodist congregation to relocate from Dundas Street to the north side of Davenport Road, west of the railway track. There a larger church of red brick, Davenport Methodist, was constructed. In 1859, a one-room, brick school, York Township School Section 13, opened in the village. A post office was established in 1862, with George Samuel Yearley²² as first postmaster. Davenport Station keeper Joseph Green succeeded him in 1870 and was postmaster until 1888.


Early directories, gazetteers and atlases provide a picture of the village’s growth. *Mitchell’s Canada Gazetteer and Business Directory for 1864-65* was the first directory in which Davenport appeared. Fifteen residents were listed (possibly those who had paid for inclusion) including six farmers, a school teacher, a carpenter, a mason, a plasterer, an ex-coachman to the governor-general, and a crown land agent. The only woman mentioned was a Miss Yearley, a milliner and dressmaker. The directory briefly described Davenport: “A small village and station on the Northern Railway, in the township and county of York. Distant from Toronto, 5 miles. Daily mail. Population about 50.”²³ In 1875, *Tackabury’s Atlas of the Dominion of Canada* listed Davenport as having a population of 120, an increase of almost 60% in ten years.



Davenport Methodist Church

“Cooper’s Church, Davenport Station” opened in 1859, the cornerstone having been laid in 1857.^{23a} Davenport Methodist Church was rebuilt in 1900-1, with only the east wall remaining from the 1850s church. Davenport-Perth United Church, as the church at 1900 Davenport Road is now called, and the church fence were designated under the Ontario Heritage Act in 1987.

Owen Staples/Spadunk, 209



Davenport School, School Section 13, York Township, 1880s

Located on the north side of Davenport Road, one lot east of Davenport Methodist Church and beside its cemetery, Davenport School opened in 1859 with one room. In 1882, a second room was added and an additional teacher appointed. It was replaced in 1889 with a two-storey, eight-room red brick school, Carlton, at the southwest corner of Carlton and Queen streets (now Connolly and Osler respectively).

Spadunk, 288

The first land subdivision plans in Davenport were registered at this time. In 1853, Toronto barrister Samuel B. Harman subdivided the property between the present Bloor Street and St. Clair Avenue on the west side of today's Dufferin Street (part of Lot 31, 2nd Concession) into 17 estate lots. The Honourable John Ross, a prominent and well-connected lawyer, politician, and businessman (he was then president of the Grand Trunk Railway), acquired the largest and most northern two lots of plan 61 in 1854-55. He soon erected a 20-room mansion on the brow of the hill near the northwest corner of Davenport Road and today's Dufferin Street.

New Economic Directions, 1860 to 1900

Gardens, gravel, and bricks

By 1878, many prosperous farms were along St. Clair Avenue, so named in the *Illustrated Historical Atlas of the County of York* published that year. Two new economic activities - market gardening and the production of building materials - were also flourishing in the district. Fruits, vegetables and flowers for Toronto markets were grown on 10- to 30-acre (4- to 12-hectare) plots. Early gardeners included Myles Hendrick, Thomas Kingsley, and Peter Laughton, all natives of the British Isles, and later commemorated in street names.

Local entrepreneurs used the rich deposits of clay, sand, and gravel to produce bricks and other materials for Toronto's buildings and roads. One of the earliest local brick-makers was John Scarlett, whose yards were near his home, *Runnymede*, built in 1838 on Dundas Street west of today's Keele Street. By 1885, about six brickyards flourished in the Carlton area. Two families - Townsley and Pears - were the main brick manufacturers in Carlton, and carried on their businesses over several generations. Both had brick-making businesses at Yorkville since the 1850s but, as clay supplies there were depleted, expanded their operations to (Old) Weston Road, north of St. Clair, in the 1870s and 1880s. In the mid-1880s, each operation employed about 20 men in Carlton, producing about two million bricks annually.

Gravel businesses also prospered in the district for many years, carting away much of the Davenport gravel bar for use in building. A military sketch map of 1868 shows a gravel pit on the north side of Davenport Road, east of (Old) Weston Road. An 1878 map has the

WEST TORONTO JUNCTION DIRECTORY.

39

GEO. S. TOWNSLEY,

BRICK MANUFACTURER.

The wide-spread reputation of our
bricks needs no puff. Brick of all
kinds, Angle Brick, String Course,
Rope Round Corner, &c., &c.

DRAIN PIPES AND TILES, ETC.,
VITRIFIED SEWER PIPES, &c.

Estimates furnished on shortest
notice and brick made to any pat-
tern.

OFFICE AND BRICK YARDS,
282 WESTON ROAD CARLTON.

Geo. S. Townsley advertisement, 1890.

George Stogdale Townsley's brickyard, moved from Yorkville to Carlton in 1869, was located on the west side of (Old) Weston Road, north of St. Clair Avenue. His son, George Henry Townsley, joined the firm by 1890. He looked after the pottery side of the business while his father handled the bricks. George Junior took over after George Senior retired in about 1901.

Carlton's West Toronto Junction Directory, 1890-1891. WTJHS

Toronto Gravel Company at the same location on Lot 34, 2nd Concession. Another cache of sandy gravel was found in the graveyard of Davenport Methodist Church. When the remains buried there were transferred to Prospect Cemetery in the late 1880s, the church sold the gravel.

Railway expansion, 1870 - 1889

Until this time, the area was primarily agricultural. During the 1880s, animals were still pastured on farms along Davenport Road. St. Clair Avenue was used so little, Mrs. John Paxton later recalled, that open-air dancing parties were held along the thoroughfare on Saturday evenings “quite undisturbed by any traffic, and should a vehicle per chance present itself, they would all gasp in amazement.”²⁴

The railways brought dramatic growth and changes. In the 1870s, two new railway lines traversed the area. The Toronto Grey & Bruce Railway Company (TG&BR) ran from downtown Toronto to Orangeville in 1871, extending to Owen Sound by 1873. The Credit Valley Railway Company (CVR) began service to Orangeville via Streetsville from Parkdale in 1879, extending to downtown Toronto in 1880.

In 1883, both the CVR and the TG&BR were taken over by the Ontario and Quebec Railway (O&QR), which, in turn, was acquired by the Canadian Pacific Railway (CPR) in 1884. Acquiring the first two lines gave the CPR a western entrance to Union Station. But it still lacked a direct eastern right-of-way and entrance into Union Station for its O&QR division, to compete with the Grand Trunk Railway. Before long, the CPR decided to construct a route to skirt the northern fringe of the city and connect with its TG&BR line from the north and its CVR line from the west. All of its trains could then run into the city on the one track. The CPR also established yards, shops, and a roundhouse for 48 engines in York Township at the junction of these various lines. By the end of 1884, the CPR opened West Toronto Junction Station on the south side of its east-west track, west of (Old) Weston Road.

The GTR also expanded its operations in the area by establishing the Carlton & Weston Road Station (later called West Toronto Station) in 1885 on the east side of its track. In 1888, the GTR took over the Northern and North Western Railway Company, acquiring Davenport Station as well.



West Toronto Railway Station, 1957.

The Grand Trunk Railway built the Carlton & Weston Road Station (later renamed West Toronto Station) in 1885, on the east side of its track, on the west side of (Old) Weston Road. Additions date from 1902-12. Taken over by the Canadian National Railway in 1923, the station still stands, the last of West Toronto's historic railway stations.

J. V. Salmon/TRL S1-4131B

This plan shows that several railway lines crisscrossed the district surrounding St. Clair Avenue West (identified here as a “proposed city drive and boulevard”) in the mid-1880s, and railway stations were located in Carlton, Davenport and West Toronto Junction. The Northern Railway (originally the Ontario, Simcoe & Huron Union Rail-Road) connected Toronto on the shores of Lake Ontario with Barrie on Lake Simcoe and Collingwood on Lake Huron. A “Proposed Northern Ry. Extension to Hamilton” also is illustrated here. The Midland Railway consolidated several railway lines that radiated out from Toronto. In turn, it was amalgamated with the Grand Trunk Railway (GTR) in 1883, as was the Northern Railway in 1888. The GTR’s main routes went from the Quebec border through Kingston to Toronto, and from Toronto to Stratford and Sarnia. The GTR became part of the Canadian National Railway in 1923.

The Toronto Grey & Bruce Railway's line extended north from Toronto through Bolton to Orangeville, where one branch continued north to Owen Sound and the other northwest through Harriston as far as Teeswater. The Credit Valley Railway's service went from Toronto west through Galt, Woodstock and Ingersoll to St. Thomas. In addition, branches were built to Orangeville and Elora. Both companies were taken over by the Ontario and Quebec Railway (O&QR) in 1883, whose eastern section extended between Toronto Junction through Peterborough to Perth and from Smith Falls to the Quebec border, while the western component linked the cities of Woodstock, London, Chatham and Windsor. In January 1884, the entire O&QR operation was leased for 999 years to the Canadian Pacific Railway, founded in 1881 to build a transcontinental line.^{24a}

This is a detailed street map of a section of Toronto, Ontario, showing the intersection of the Ontario & Quebec Railway and the proposed Midland Railway East. The map includes the following features:

- Streets:** Dundas, Bloor, Lakeview, High, Pacific, and various local streets like Lakeview, High, and Pacific. The map also shows the proposed city drive and boulevard, and the proposed Northern Railway Extension to Hamilton.
- Landmarks:** Lakeview Park, the Ellis Estate, and the Carlton Station.
- Railways:** The Ontario & Quebec Railway, the proposed Midland Railway East, and the proposed Northern Railway Extension to Hamilton.
- Other Features:** The map includes a grid of streets, a river (the Don River), and a bridge (the White Bridge).
- Labels:** The map is labeled "Con. I" and "Con. II" in the bottom right corner.



Carlton West P. O. Store advertisement, 1890.

This directory showed Thomas Gillies was the postmaster of the Carlton West Post Office, which was located in his general store on the north side of Davenport Road between the present Old Weston Road and Ford Street. At that time, James Hayes, whom Canada Post stated was the postmaster at 'Carleton West' from 1 July 1887 until 30 March 1898, had a real estate business, 'Hayes & Perry', on Dundas Street East in Toronto Junction.^{28a}

Carlton's West Toronto Junction Directory, 1890-1891. WTJHS

Area growth, 1880-1889

All this railway activity saw a dramatic rise in the area's population. Many of the newcomers settled in the new village of West Toronto Junction,²⁵ west of Keele Street in the vicinity of Dundas Street, where Daniel Webster Clendenan, a lawyer, and his uncle, J. M. Laws, were the major land developers. A post office was established in 1884. A census taken in 1887 for York County Council found 879 inhabitants in the Junction area. Two years later, a special issue of the *York Tribune* grandly proclaimed that the Junction was "the most progressive town in the Dominion." It enthused, "six years ago a race course and a hamlet. Today with a population of five thousand, and an assessed value of \$2,714,004.00."²⁶ Dr. John Taylor Gilmour, Liberal MPP for York West, established the area's first newspaper, *York Tribune*, in 1888. Rival Conservative papers were soon published as well.

Both Davenport and Carlton villages also saw significant growth during the 1880s. Newcomers flocked to the area; houses and stores were built and businesses established. Davenport School was filled to bursting. Teacher Harold Clark recalled that in 1882, "I faced 108 pupils and had to teach every class from the beginning up to the entrance." [i.e. to high school]²⁷ The trustees agreed to add a second room, and appoint another teacher.

Several impressive residences were constructed during the decade, reflecting the rise in prosperity. In 1891, the *Globe* noted that St. Clair Avenue was among the best streets in the area with mansions, "which would grace any city," and that "Prospect avenue [now Caledonia Road] is now opened up, and on it, too, some fine residences are being erected."²⁸ A map of Toronto in 1886 included St. Clair Avenue as one of several proposed city drives.

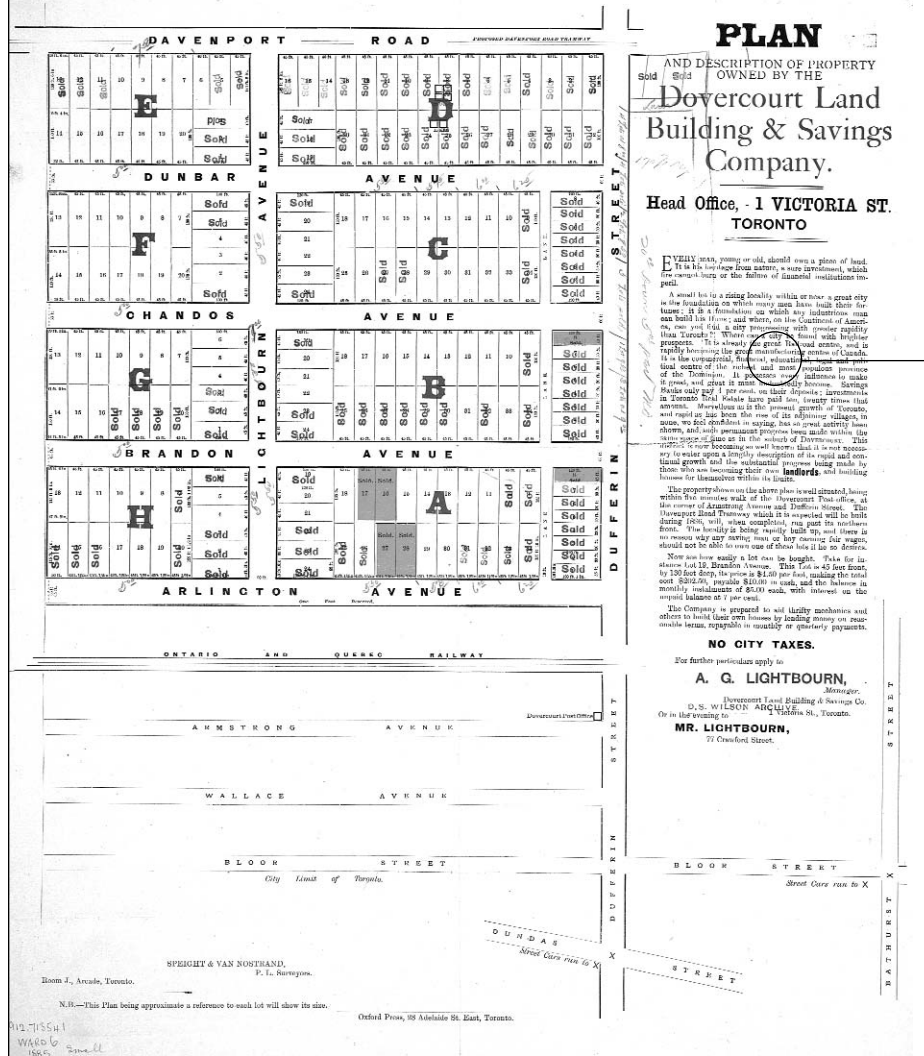
Land subdivisions, 1880-1890

During the 1880s, investors and speculators subdivided local farms and market gardens into building lots. Several plans for the Bull farm, south of St. Clair and east of Dufferin Street on Lots 29 and 30, 2nd Concession were registered.

In 1886, the Dovercourt Land Building and Savings Company divided the land south of Davenport Road into 23 building lots, each about 40 by 170 feet (12 by 52 meters). The area was known as North Dovercourt. In 1887, the Land Security Company subdivided another large tract in Dovercourt south of Davenport Road. Plan M24 (Lots 29 & 30, 2nd

WHY PAY RENT?

Examine this Plan and property and see how you can become your own Landlord.



"Plan and description of property owned by the Dovercourt Land Building & Savings Company," 1885.

This probably was a working copy of the plan that the Dovercourt Land Building and Savings Company used to track sales in its subdivision 'in the suburb of Dovercourt'. Lot 19 on Brandon Avenue is advertised at \$4.50 per foot (0.3 metre), but the handwritten notes indicate that some lots were going for higher prices ranging from \$5.50 to \$9 a foot (0.3 metre). Many building lots are marked 'Sold' including all 24 fronting Dufferin Street and another two dozen in the block bounded by Dufferin, Davenport, Dunbar (now Beaver) and Lightbourn.

The latter street was named for A. G. (Alexander Gilbert) Lightbourn, manager of the development company and also the first postmaster of the Dovercourt Post Office (shown here at the northwest corner of Dufferin and Armstrong), serving from 1 November 1885 until his resignation on 10 November 1889.^{28b} The Davenport Road Tramway is mentioned as another local amenity, expected to "be built during 1886" – in fact, street railway service did not begin until September 1892.

Spight & Von Nostrand/TRL MsX.11

Concession) laid out Hamburg (now Bristol), Bartlett, Salem, Westmoreland, Dovercourt, Cumberland (now Delaware), Somerset, Lancaster (now Ossington), and Main Street (also now Geary).

In 1890 Bartholomew Bull's three sons - John Perkins, Edward, and Thomas Henry - divided another section of Lot 30: from Davenport Road north to St. Clair, west from today's Alberta Avenue to Springmount Avenue. Only one plan in 1885, was registered for the land south of Davenport Road west of Dufferin, when Arlington (now Geary), Brandon, Chandos, Dunbar (now Beaver), and Lightbourn were laid out as streets.

At least four subdivision plans were registered for lands north of St. Clair in the 3rd Concession. In 1881, Eliza A. Gwynne subdivided the south part of Lot 30 on the north-east side of Dufferin and St. Clair into 27 lots. Plan 494 included Murray Street (now Lauder Avenue). In 1889, three separate subdivision plans were registered for lands west of Dufferin Street, north of St. Clair. Prospect Park was laid out on Thomas Gilbert's old farm on Lot 33. Subdivision plan 886 included Lambert, East, Gilbert, St. Clair, Prospect (now Caledonia Road), Campbell (now Prescott), McRoberts, Norman, Innes, Corby, and Summit avenues. The developers claimed all the streets were graded and sidewalks laid. The lots were priced, according to a promotional poster, "within the reach of all - \$25 cash down, balance in monthly instalments."²⁹

The Ontario Industrial Loan and Investment Company of Toronto purchased Alexander Nairn's property on Lots 31 and 32, formerly that of Edward Grossman, along St. Clair Avenue about 700 feet (213 metres) west of Dufferin Street, and laid out Boon, Earls court, Nairn, Harvie, Ascot and Derby (now Hope Street) avenues. The building lots on the Nairn Estate were small, each 36 by 125 feet (11 by 38 metres), but an advertisement in *Charlton's West Toronto Directory* for 1890-1891 noted they were "at low prices and on easy terms" and "beautifully situated" on land that was "high and dry and commands a fine view." The developers also claimed, stretching the truth somewhat, "The West Toronto Stations of the GTR and CPR are only a few minutes walk from any part of the estate and afford the unsurpassed transit service to and from the city of over 20 trains per day."³⁰

Clendenan and Laws subdivided John Robinson Bull's farm at the northwest corner of Dufferin and St. Clair (Lot 31, 3rd Concession) into 383 building lots, each approximately 36 by 100 feet. Plan 1034 extended Ascot and Derby avenues to Dufferin Street, and created Bull (now St. Clair Gardens), Boon, and St. Leger (now Morrison) avenues, as

well as Jeffrey Avenue which no longer exists. With the downturn in real estate and Clendenan's disappearance from the area in the 1890s, plan 1034 was never realized.

There were several smaller plans registered during the 1880s as well. New streets in Carlton included Edmund (now Osler), Charles (now Miller), Lindner, and Russell (now St. Clarens). Among the new Davenport streets were Mackenzie (now Lansdowne), Malvern (later renamed St. Clarens), Primrose, and Brandon. William Shields' old farm on the west half of Lot 32, 3rd Concession remained intact: his heirs sold the property in 1887 to the Toronto General Burying Grounds Trustees for Prospect Cemetery.

During the 1890s, the area, along with the rest of Canada, was in the throes of a devastating economic depression. The real estate market collapsed, and few subdivision plans were registered. Existing plans either lay undeveloped for several years, or were never realized. Commercial and residential construction came to an end before the close of 1890.

Incorporation of West Toronto Junction as village and town, 1888-1889

By 1885, several hundred people lived around the railway junction. Through Deputy-Reeve Daniel W. Clendenan, they pressed York Township Council for more amenities, especially a waterworks system. The Township was reluctant to finance such expensive undertakings for this small area. The only way to get them was to incorporate West Toronto Junction as a village. The municipal taxes could then go for local services.

In 1887, the Village of West Toronto Junction was incorporated. It received provincial assent on January 1, 1888. Its boundaries extended north from Bloor Street, south of the CPR tracks, and west of the GTR tracks to Elizabeth Street (now Runnymede Road). In 1888, West Toronto Junction Council passed bylaw 40 to build a water system and issued a \$75,000 debenture for it. The water would be brought from Lake Ontario and a pumping plant built in Swansea.

Initially, Carlton and Davenport preferred to remain under the jurisdiction of York Township and to continue to depend upon pumps in their backyards for their water supply rather than join the railway village south of the tracks (West Toronto Junction) and risk a sharp increase in taxes. During 1888 both villages grew dramatically and the demand for serviced building lots became acute. Many local residents remained dubious however, about joining the Junction. In November 1888, a delegation from Carlton and Davenport



"Prospect Park" advertisement, about 1889.

In 1889, a group of investors laid out the Prospect Park subdivision on Thomas Gilbert's old farm on the north side of St. Clair (Lot 33, 3rd Concession). Prospect Avenue is today known as Caledonia Road.
WTJHS

applied to York County Council to have their two communities combined as an incorporated village, to be called “Stanley” after Lord Stanley, Canada’s governor-general from 1888 to 1893.

The local group wanted “Stanley” to include the lands north of the CPR tracks, west to Elizabeth Street (Runnymede Road) - territory which West Toronto Junction Council thought belonged to it. A land dispute developed, and Junction Council opposed the incorporation of “Stanley”. It lobbied the County Council, which refused to incorporate the new village. Subsequently, a committee, composed of such prominent “Stanley” residents as Dr. J. T. Gilmour, William Pears, Peter Laughton, Allan Royce, John Alfred Bull, Francis Heydon, John Barnes, and George James Gilbert, approached West Toronto Junction Council, and proposed to have Carlton and Davenport join the Junction. By this time sentiment in the two older communities had shifted toward union.

Local historian A. B. Rice noted: “The advancing land prices, the increase in population, the hum of industry and throb of commerce on both sides of the railway track stemmed from the same source - the CPR - so why not have one big town instead of two little ones? Moreover, if a village of Stanley were incorporated, it would need a system of waterworks.”³¹

In late 1888, Carlton, Davenport, and the disputed territory north of the Credit Valley branch of the CPR were annexed to West Toronto Junction. The addition enlarged West Toronto Junction by about 58 acres (23 hectares) and 1,200 people. Following annexation, two councillors retired voluntarily to make room for representatives from the annexed areas, Carlton businessmen William Pears and John Alfred Bull.

On 23 March 1889, the Town of West Toronto Junction was officially proclaimed. It was divided into five wards - two north of the railway tracks and three in the area that for 15 months had been the village of West Toronto Junction. In the April 1889 elections, Allan Royce and George James Gilbert were elected to the first town council to represent Ward 1 (Davenport), John Alfred Bull and Francis Heydon for Ward 2 (Carlton), and Carlton gardener Peter Laughton became deputy-reeve.



First council and officials of the Village of West Toronto Junction, 1888.

(L-R) Front Row: Dr. J. T. Gilmour, MPP; treasurer Abraham H. Clemmer; assessor John B. Bruce, collector James A. Fisher, Mr. Rowntree and village clerk Robert J. Leigh. Back row: Mayor Daniel W. Clendenan, Aldermen John D. Spears, Robert L. McCormack, Thomas Peake and David Lapp. The latter two men voluntarily gave up their positions to make room for William Pears and John Alfred Bull, selected in late 1888 to represent Carlton, Davenport and other areas annexed to West Toronto Junction, officially proclaimed a town on 23 March 1889.


Harold McCormack Collection/WTJHS



'Braemar', 1890s.

This house was built in about 1880 by John Brimer, a wealthy Toronto tailor, on a wooded seven-acre (three-hectare) lot that had once been Samuel Thompson's property, on the north side of Davenport Road between the present Osler and Uxbridge streets. Brimer was born in Scotland in 1834, and may have named the house for Braemar in the Scottish Highlands. He lived here in 1881 with his wife, Mary Ann, and their two children, Fredric and Eva, all Ontario-born. Hotelier Alexander Heydon purchased the property in 1904, and until 1913, he operated a profitable gravel pit here. To get at the gravel under the house, Heydon eventually moved it closer to Davenport Road. He sold the house to the Roman Catholic Church in 1912, and it was used as a residence for Polish priests and later as a small hospital. St. Mary's Polish Catholic Church was built behind Braemar in 1915. The house was demolished in 1930.

WTJHS



John Thomas Paxton House, about 1907.

John Thomas Paxton and his wife, Margaret (Maggie) Hendrick, built this cottage on the west side of Ossington Avenue (now Winona Drive) in 1890. The couple was from neighbouring families of market gardeners, and were married at Toronto on 1 August 1888, when both were 24 years old. This property had once been part of the market gardens and orchards owned by Maggie's parents, Myles Hendrick and Mary Kennedy, who subdivided their holdings into building lots. A branch of the Garrison Creek flowed through the back of the lots, and Mrs. Paxton raised ducks there. Later, she had the lots filled so they could be sold. Maggie, seen here in the centre, is surrounded by three of her four children. On the left are her two daughters, Ethel May Paxton, born on 10 May 1892, and Valeria H. Paxton, born on 14 August 1893. On the right (in the orchard) is her younger son, Robert John Paxton, born on 20 May 1894. Not pictured is her eldest child, William M. Paxton, born on 20 January 1890.

John Martyn/TPLDU

West Toronto Junction services Carlton and Davenport

As soon as Carlton and Davenport became part of West Toronto Junction, the town provided services. In 1889, it instructed the Consumers Gas Company to place gas lamps on Weston and Davenport roads, and allocated more than \$1,800 for a park on Union Street.

A union school section was formed, composed of the town and parts of the former Township School Sections 13 and 22. In 1889, it replaced the school at Davenport with a larger school called Carlton, at the southwest corner of Carlton and Queen streets (now Connolly and Osler respectively). In 1890, the school board received \$6,000 from West Toronto Junction Council to build a new school on Dufferin Street. Located north of St. Clair Avenue, it was first known as Bracondale School, but soon was called Dufferin Street School.

In the early 1890s, Toronto Junction built miles of plank sidewalks and graded roads, and constructed a network of water mains and sewers to serve Carlton and Davenport. The municipality issued a \$15,000 debenture to provide electric light for the town in 1890. Soon arc lights replaced gas lamps on many local streets, and there was interior electric lighting as well. Telephone service at the Junction began in 1891, with the Bell Telephone Company charging businesses an annual rate of \$30 and private houses, \$25. Local calls were 10¢ each.

West Toronto Junction constructed Firehall No. 2 on the east side of King (now Ford) just north of Carlton (now Connolly) in 1890, and by 1893 several fire-alarm signal boxes were installed in the two villages. Each hall (No. 1 Firehall was on the west side of Keele Street just south of Dundas) had a hook and ladder wagon and a chemical rig.³² In summer, rigs were also used to sprinkle the streets with water to keep the dust down, or to fill potholes with gravel. The Toronto brigade would be called in if the fire was serious.

Road improvements continued. Toll gates in York County were abolished at the end of 1896, but some local gates such as the one at St. Clair and (Old) Weston Road were gone before that. During the 1890s, the town widened its section of Weston Road, and also constructed a bridge over the CPR tracks at Weston Road. In 1890, the town bought for \$300 the section of Davenport Road that ran through the municipality from the Vaughan and Davenport Road Company, and agreed to widen the thoroughfare to 66 feet (60 metres). In 1893, the town voted to macadamize its section of Davenport Road and place a sidewalk on the north side. The section of Davenport Road from West Toronto



Former West Toronto Firehall No. 2, January 1947.

West Toronto built the town's second firehall in 1890 on the east side of King (now Ford) Street just north of Carlton (now Connolly). Later closed, the old firehall was being used for the West End Pentecostal Church was this image was taken.


J. V. Salmon/TRL S1-852



Dufferin Street School, about 1907.


Originally called Bracondale School, it opened in 1889. Located on the west side of Dufferin Street, north of St. Clair Avenue, the school consisted of two rooms, one up and one down. The school population rose steadily, and in 1907 four-rooms were added. In 1910, when Earls court was annexed to Toronto, the Toronto Board of Education changed the school's name to Earls court. The building, with numerous additions, was demolished in 1966, and a new school opened on the site. The Toronto District School Board closed Earls court School in 1999.

TDSB, Earls court, no. 11.



Dodge Wood Split Pulley Co., 1890.

This idealistic depiction provides an interesting comparison with the contemporary photograph on the opposite page. Other industries of this era, such as Barnum Iron Works, Vermilyea Corset Co. and Fawcett Hat Factory, that were located "in the bushland north of St. Clair ... proved ephemeral."^{32a} *Town of West Toronto Junction, March 1890. WTJHS*



Canada Wire Mattress Co., 1890.

This factory operated at (Old) Weston Road and the CPR tracks from 1887 until it was destroyed by fire on 6 January 1895. "Loss, \$35,000; covered by insurance", the *New York Times* reported the following day. *Town of West Toronto Junction, March 1890. WTJHS*

Junction's boundary at the old Northern Railway tracks to Bathurst Street was also widened to 66 feet (60 metres) during the decade by York Township.

With these and other infrastructure programs, Toronto Junction's debt reached \$855,000 in 1895. The town's financial problems were compounded by the economic depression; many individuals and businesses were unable to pay their taxes. Council became so desperate for money that it set up a tax sale in 1896 to unload much of the land where taxes were owing. Only essential services were provided until about 1898 when the town's debt was settled, and the depression had started to lift.

Industrial growth, 1880 to 1900

In the late 1880s and early 1890s, a sizeable factory industry grew in the Carlton - Davenport area. West Toronto Junction not only offered industries excellent transportation facilities, but the local council also gave generous tax exemptions and reduced rates on water. It extended other services, such as road improvements and railroad sidings, to industries which would locate within its borders and agree that a certain percentage of their employees would be residents of the town. In 1891, the *Globe* reported "at the present time there are no less than fifteen factories employing an aggregate of 661 hands"³³ in the Junction. An additional 200 people worked at local brickyards.

The Canada Wire Mattress Company claimed to be the first factory to locate in the Junction. In 1887, it moved from Toronto to (Old) Weston Road and the CPR tracks where it constructed a three-storey 50- by 160-foot (15- by 49-metre) factory to manufacture "a full line of woven wire, hair, cotton, wool and sea grass mattresses, spring beds and cots . . . [and] iron beds for colleges, hospitals, etc."³⁴ In 1891, it employed 30 workers. Production ceased when the factory was destroyed by fire in 1895.

The Dodge Wood Split Pulley Company located on Pelham Avenue in 1888. The company employed "30 hands" in 1889 and 50 men in 1891. During the decade, reorganized as the Dodge Manufacturing Company, it also produced power equipment and grain elevator machinery.

George Wilkinson established the Wilkinson Plough Company (Ltd.) in Aurora in 1868. Twenty years later, business had increased dramatically, and officials decided to move to Toronto Junction, "where both the Canadian railways could be close at hand."³⁵ A three-storey "splendidly equipped" brick factory 200 by 175 feet (60 by 53 metres) was



The Dodge Wood Split Pulley Company, about 1888.

The company relocated its factory in 1888 from 89 Adelaide Street West in Toronto to Pelham Avenue, just north of the main CPR line and east of Edmund Street (now Osler Avenue). During the 1890s, it reorganized as the Dodge Manufacturing Company and before long, its buildings filled all of the vacant land shown here. Pelham Park Gardens, a Metropolitan Toronto Housing Authority project, was built on the site in 1968.


CTA Series 387, Item 289

constructed on a two-acre (one-hectare) site at the southeast corner of Brandon and Campbell avenues (now Adrian and Wiltshire respectively) in 1889-90. Railway sidings for the CPR and the GTR ran through the ground floor of the factory, giving it an excellent shipping system. By 1892, The Wilkinson Plough Company had 60 to 70 workers, and was developing a large trade both in Canada and in New Zealand, Australia and South America.

The Auston Manufacturing Company Limited of Toronto erected a three-storey brick factory on the east side of Campbell (now Prescott) Avenue just north of St. Clair, and west of the GTR tracks in 1890. The 1891 Toronto directory listed Lucien E. Auston as manager, Jacob H. Hoover as president, and James T. Jackson as secretary. (The latter two men were Junction real estate dealers.) In 1891, the company employed 30 workers and produced braids, cords, laces for boots, shoes and corsets, as well as carpet warps, twines, and ropes for a Canada-wide market. By 1894-5, it was called the Worsted and Braid Company of Toronto, and James P. Murray was president. In 1897, it became the Laces and Braid Manufacturing Company.

One of the area's largest manufacturers also began in this period. In the early 1890s, the Barnum Wire and Iron Company erected a brick factory at 207 (Old) Weston Road, north of St. Clair, but it never went into production. The H. A. Lozier Company of Toledo, Ohio, purchased the deserted site in 1895, and by 1896, it was manufacturing bicycles. In 1899, the Canada Cycle and Motor Company (CCM) merged H. A. Lozier and the other four leading Canadian bicycle manufacturing companies to contend with an anticipated flood of American-produced bicycles into Canada. With an annual production among the five members of 40,000 bicycles and a total employment of 1,700, the future looked promising. However, a glut in the market and the arrival of the automobile caused sales to decline drastically by the turn of the century. CCM diversified and produced ice skates and automobiles in the early 1900s.

All these factory operations paled, however, when compared with the CPR's works at the Junction. Once incorporated, West Toronto Junction started a campaign to entice the CPR to relocate its shops from Parkdale. The municipality struck a special committee and met with railway executives in Toronto in the fall of 1889. CPR pledged to make West Toronto Junction the centre of its operations in Ontario and to move all its shops from Parkdale in spring 1890. Two hundred seventy-five men were transferred at once, reaching a total of 1,000 "at a very early date."³⁶ In return, CPR asked the town for such concessions as exemption



Wilkinson Plough Company products, 1901.

This business was established in Aurora in 1868, but moved to Toronto Junction in 1889-90, locating at the southeast corner of Brandon and Campbell avenues (now Adrian and Wiltshire). A few years later, the company boasted it could produce 30,000 ploughs a year. It manufactured a variety of other farm and garden implements. It guaranteed its ploughs to cut in any soil, and claimed it made the best road scraper.

Tribune, Souvenir ed., 1901, 15.

from general municipal taxes for 10 years; free water; a subway (underpass) at Keele Street; the closure of Weston Road at the O&QR right of way; and to be allowed to remove its tracks from the south to the north side of West Toronto Junction Station. Believing the benefits of having the railway in the town would far outweigh any costs (anticipated not to exceed \$150,000), Council agreed.

Beginning of street railway service, 1890s

Although Toronto had a public transportation system from the 1860s, no streetcars served the area northwest of the city until the 1890s. By this time, the privately-owned Toronto Railway Company (TRC), which was granted a 30-year franchise by the City of Toronto in 1891, operated street railways. Under the terms of its charter, the TRC had only to extend its lines, as needed, within the city's boundaries of 1891 but not necessarily beyond.

Before long, other private railway companies serviced the outlying areas. The Town of West Toronto Junction granted the Davenport Street Railway Company (DSR) a 20-year franchise in 1891 to operate a street railway on Keele Street, St. Clair Avenue, and Davenport Road. Service began in September 1892 with electric streetcars running every 30 minutes from the heart of the Junction at Keele and Dundas streets along Davenport to the CPR level crossing on Bathurst Street just north of Dupont. This was a single track, centre-of-the-street operation. "During a storm or a shower," James Salmon wrote, "the grab rails became charged very highly, giving some of the riders a severe jolt."³⁷

In 1891, West Toronto Junction granted City and Suburban Electric Railway Company Limited (C&SER) a franchise to operate a street railway service on any of the town's streets on which the DSR did not have prior rights. The C&SER's Crescent route service began in 1893, going west from Keele on Dundas Street, then south to Evelyn Crescent.

West Toronto Junction was particularly hard hit by the 1890's economic depression, and the two street railway companies also experienced financial difficulties. In February 1894, the Toronto Suburban Railway Company Limited (TSUR) took over the assets, franchises, and rights of both the DSR and C&SER. The TSUR continued the routes of the earlier companies, and extended service to Weston (1895), Lambton (1896), Woodbridge (1914) and Guelph (1916). A steam generator on the south side of St. Clair Avenue just west of (Old) Weston Road powered the lines until 1904 when hydroelectricity became available.



Street railway poster, 1888.

This poster was issued in 1888 to arouse public interest in the construction of a street railway along Davenport Road from Bathurst Street through the villages of Davenport and Carlton to West Toronto Junction. Frank Turner owned considerable property along Davenport Road and Christie Street in the community of Bracondale, named after his family's home, *Bracondale Hill*. He was the president of the Davenport Street Railway in 1891.^{37a}

TRL, BroadSides Collection, 888H1

Toronto Belt Line Railway, 1889-94


The lack of effective street railway service and the real estate boom led the Toronto Belt Line Railway Company (1889) to build a steam railway line around Toronto. Prominent businessmen on the board of directors included several local residents: Allan Henry Royce, William Pears, John R. Bull, and John Paxton. Many well-known Torontonians also bought stock.

The Toronto Belt Land Corporation Limited (1889) formed to develop, subdivide and sell building lots in Forest Hill, Fairbank, and other outlying areas. Promotional brochures described the healthful benefits of living in the “Highlands” of Toronto: “Those who have not witnessed the revolution in residential ideas resulting from rapid transit can scarcely imagine the effect. It will be a new era. It will lift toiling men and women for a little while at least each day, out of the grime and scent and smoke of the city. A cheap fare, a comfortable seat, a well-heated, well-lighted and well-ventilated car, a quick ride, and here on the Highlands, away from the bustle of the throng and beyond the clatter of the street, here, the balmy air and restful surroundings will win back bloom to the cheek and courage to the heart.”³⁸

Construction began in 1890 with parts of the line running on existing Grand Trunk Railway tracks. However, the Toronto Belt Line Railway Company soon found itself in financial difficulties, brought on by excessive promotional expenses and a downturn in the real estate market. In 1892, the GTR leased the line, and completed the railway.

Service on the Toronto Belt Line Railway started in July 1892. Two loops encircled the city, and both had stops in the local area. The Yonge Street loop went up the Don Valley, around Moore Park and Forest Hill to Fairbank, just beyond today’s Caledonia Road north of Eglinton Avenue. Here it curved south, joining the Northern line of the GTR with a stop at “pretty Davenport” before continuing on to Union Station. The route was 16 miles (25 kilometres) long and took one hour and ten minutes to complete.

The Humber loop, two miles (three kilometres) shorter, ran from Union Station along the GTR main line to Carlton where it stopped at Royce Avenue (now Dupont Street) and at the old Carlton Station south of St. Clair Avenue. North of St. Clair, it turned west, then south entering the Humber Valley and running through several miles of woodlands until it reached the main line of the GTR’s southern division at Swansea. It then skirted the



Toronto Suburban Railway's carhouse, 1920.

Located at 1799 St. Clair Avenue just west of (Old) Weston Road, the TSuR used this property as a carhouse, a steam generating plant (until 1904 when hydroelectric power became available), and a freight terminal. Originally constructed in 1892, the structure was rebuilt in 1907 when a freight terminal was placed in the old powerhouse. It was sold in 1923, and demolished in the early 1950s.

CTA Series 71, Item 17056

lake back of the city, the journey taking 55 minutes. A third loop north of St. Clair between the Yonge Street and Humber loops was proposed but never built.

Initially, Belt Line trains travelled six times daily in each direction but by 1893 service was reduced. A 5¢ fare was charged per station, with an extra fare levied at Union Station. In November 1894, all Belt Line service was abruptly terminated. The operation of the Toronto Belt Line Railway coincided with a serious economic depression, and people did not move to the suburbs as the investors had hoped. “It was one of the most remarkable instances of over-optimism in the history of Ontario railroading,” summed up an editorial writer many years later. “It had little trains running no place with no one.”³⁹

Population

While most local residents were of English, Irish, or Scottish origins, a few Black families lived in the district. John and Mary Brown, escaped slaves from Maryland, lived for more than 50 years in a small cottage at the southwest corner of St. Clair and (Old) Weston Road. They worked as market gardeners and did odd jobs about town. The Browns, active members of Davenport Methodist Church, led Sunday prayer meetings. Joseph Green, who was in charge of both the train station and the post office at Davenport, was also Black. Aboriginals were also in the area, clearing bush on farms or selling handmade articles such as moccasins, pincushions, and baskets.^{39a}

Most local residents were Protestant: Methodists congregated in Davenport and Anglicans in Carlton. A huge influx of Catholics came from Ireland to Canada in the 1840s, escaping the potato famine. Some settled locally, working as labourers on local farms or railway construction, later owning property and running businesses such as hotels.

Nineteenth-century social life


For many early inhabitants, social life centred around Wesleyan Methodist evening prayer meetings and services on Sunday. Camp meetings, lasting eight to ten days, were regularly held in the late summer. Some were on Bartholomew Bull’s farm, but the larger ones were more centrally located within the Methodist circuit. They were like a prolonged picnic as families brought their own food and camped in tents or under trees. Over 1,000



“On the Toronto Belt Line Railway near Fairbank Junction looking south west,” 1891

The Toronto Belt Line Railway Company was incorporated in 1889 to build a steam railway line around the outskirts of Toronto. This drawing appeared in a promotional brochure presented by the directors of the Toronto Belt Land Corporation in 1891.

Corley/Highlands, [31].



Queen's Plate at Carlton Park, 1861.

Carlton Park race track opened south of Dundas Street, just west of today's Keele Street in 1857. William Conroy Keele, an English-born lawyer, laid out the mile-long oval track on his property. The first four Queen's Plates, from 1860 to 1863, were held here. Horse races were held at Carlton until about 1876, the year after Woodbine Riding and Driving Club opened in Toronto's east end. A few years later, Carlton Park was subdivided into building lots and the race track facilities dismantled.

Cauz, 18.

people might attend. The first service would take place at 5 a.m., another at 9 a.m, and so on to the evening meeting which was fervently evangelistic. By the 1870s, camp meetings were rare, but social life continued to revolve around the church with concerts, Sunday school soirees, box socials, and oyster suppers prepared and served by the men of the congregation.

Many Protestant farmers in the districts west of Toronto belonged to the Loyal Orange Lodge, according to William Perkins Bull. He also tells of Masonic lodges prospering, and a temperance lodge founded in Davenport in 1877/8. The Independent Order of Good Templars regularly met in Carlton at Lindner's Hall. By the late 1880s, the Davenport Lodge of the Independent Order of Foresters was meeting in Carlton at Heydon's hotel.

Dancing was also popular. Mrs. John Paxton recalled that in the 1880s open-air dancing parties were held along St. Clair Avenue on Saturday nights during the summer. Lanterns were hung and fiddlers invited for "an old fashioned shin-dig."⁴⁰ Waltzes and polkas were taboo in many Methodist homes, but square dances were acceptable. Other amusements included music and card playing. During long winter months, tobogganing, skating and shinny on frozen creeks and ponds provided outdoor recreation, while indoors spelling bees and parlour games such as Jacob and Rachel and blind man's bluff were fashionable.

Gambling was a popular pastime. Despite legal restrictions, cock-fights were held in the ballroom of the Heydon House (with people attending from as far away as Cleveland) and at Foster's *Earlscourt* estate. Carlton Park race track opened west of today's Keele Street just south of Dundas Street in 1857. George Cooper raced his horses there. The first four Queen's Plates, from 1860 to 1863, were held at Carlton Park.

Several district taverns catered to local residents, and heavy drinking was commonplace. George Cooper Campbell, a great nephew of George Cooper, recalled that one of his farm workers once denied coming home drunk, claiming "Oh no, I only had twelve glasses of whiskey."⁴¹ The Peacock Tavern, the oldest local hotel, burned down in 1878 but was rebuilt by about 1880. Daniel Blea and his wife, Helen, ran the hotel, and wits of the day used to invite each other to go to "Helen Blea's" for a round of drinks. Ture's Hotel, across the road from the Peacock, also burned down.

Several hotels were on (Old) Weston Road in Carlton. The Carlton Hotel, at the



Heydon House, 1927.

Alexander Heydon commissioned Junction architect James A. Ellis to design this three-storey brick hotel, built in 1891, to replace an earlier inn which had stood on the site since the 1850s. The new hotel contained 25 guest rooms, as well as a tavern, a dining room, and Alexandra Hall, a ballroom on the second floor. The building still stands at the northwest corner of Old Weston Road and St. Clair Avenue West, although it has not been used as a hotel for many years. Heydon House was designated a heritage site by Toronto City Council in 1983.

CTA, Salmon 1110

northwest corner of St. Clair, was replaced in 1891 by a three-storey brick hotel, Heydon House. William O. Brown ran a ten-room inn on the west side of (Old) Weston Road about a hundred yards south of today's Rowntree Avenue from 1889 until 1910. George McFarlane's hotel, the Stanley House, operated from 1889 until about 1898.

No tavern operated in Davenport, probably because its residents were strongly Methodist and pro-temperance. They considered Carlton to be particularly rough, and frowned on tales of fights and other boisterous behaviour, such as Orangemen painting the pigs of Roman Catholic farmers orange and blue on July 12. On one occasion a victimized Mrs. Murphy remarked that she "did not mind the boys having their fun, since all the pigs might as well celebrate the day together."⁴²

Earlscourt and Other Communities Emerge, 1900 to 1910

During the first years of the 20th century, with a return of economic prosperity, the area grew as immigrants flowed into Toronto and the outlying areas. In 1911, 37% of Toronto's 377,000 people were immigrants, mostly British, with significant numbers of Germans, Jews and Italians, and smaller groups of Greeks, Macedonians, Armenians and Syrians.

Most of the British immigrants, who arrived in Toronto from 1897 on, came from a highly urbanized and industrialized homeland. J. M. S. Careless notes, "They moved with little noticeable disruption into factories, stores, services and dwellings across the city, although many did tend to settle in newer-developing neighbourhoods . . . extending districts beyond the older, built-up core."⁴³


New communities that centred on St. Clair Avenue, rather than on the older Davenport and Weston roads, emerged in the district. The area west of Dufferin became known as Earlscourt, while east of Dufferin to about the present Winona Drive became Oakwood. East of Oakwood near Bathurst Street were the communities of Bracondale and Wychwood. North Earlscourt and Fairbank were farther north on Dufferin Street.



Dovercourt Land Building and Savings Company's office and store of William Dorward, Parsons Estate subdivision, 1910.

This land development company produced a pamphlet in 1910 to promote sales in the Parsons Estate, its subdivision on the west side of Dufferin Street between Eversfield Road and Eglinton Avenue.

AO Dinnick Family Papers MU919, 23



Nairn Estate advertisement. 1907.
Toronto Star, 4 May 1907, p. 16. TRL



Thomas Owen and his daughter, Megan, at their new home in Fairbank, 1914.

Owen was a stonemason and this was probably a self-built house. It still was standing in 2008 on the west side of Caledonia Road near Keith Avenue. Many similar houses were built in the area, suggesting that Owen may have used a published plan or even a mail-order house kit. The Dovercourt Land, Building and Savings Company built an almost identical dwelling on Ditchling Road (now Holmesdale Crescent) in the Parsons Estate before 1910.^{45a}

David Raymont

Land subdivisions and newcomers

In 1900, the Globe Land Company sold lots north of St. Clair at Prospect Avenue (now Caledonia Road) for \$2 a foot (0.3 metre). Farther up the hill, the British Canadian Loan and Investment Company offered small lots in Prospect Park at \$100.

In 1904, John Robinson Bull and a prominent land developer, Wilfrid Servington Dinnick, president of the Dovercourt Land, Building and Savings Company, issued a new plan for Bull's land on the northwest corner of St. Clair and Dufferin (Lot 31, 3rd Concession). The plan retained all the streets of the earlier 1890 plan: Ascot, Derby (now Hope), Bull (now St. Clair Gardens), Boon, St. Leger (now Morrison) and Jeffrey avenues (never built). Lots on back and side streets sold for as low as \$1.50 per foot (0.3 metre).

In 1907, the Dovercourt Land, Building and Savings Company laid out the property west of this, between Boon and Harvie avenues (Lots 31 and 32, 3rd Concession). The plan encompassed the north part of the old Nairn estate, setting out lots north of today's Hope Street and creating Morrison and Teignmouth avenues. In June 1907, the *Globe* reported the 350 lots were "selling rapidly."⁴⁴ The Dovercourt Company also established the Parsons Estate on the west side of Dufferin, north of Eversfield Road to Eglinton. By 1910, "over seven hundred satisfied happy families" were living there, according to a pamphlet issued by the company.⁴⁵

Some of the old estates south of St. Clair were also divided during the decade. In 1906, Major Foster's *Earlscourt* property on the west side of Dufferin between Davenport and St. Clair was subdivided into 201 building lots by the Robins Realty Company. Hertel (now Ashburnham), Highland (now Peterborough), Auburn, Bird (now Rosemount), Norwood (now Mackay) and Elmwood (now Via Italia) avenues were laid out. A large block at the northwest corner of Dufferin and Davenport, where the *Earlscourt* mansion stood, was left intact. In 1910, it too was subdivided, with McFarland Avenue created on the old carriage drive leading up to the house, and Ashburnham and Peterborough extended east. Allan Royce divided a small property west of that in 1909, extending Auburn and Hertel avenues west to the newly-created Greenlaw Avenue.

The district's location made it attractive to newcomers. The Dovercourt Company's brochure described some of the advantages of the "healthful district, delightfully situated in the northern part of the city. It is not far from the cars, has stores, a splendid school



W. Pidgeon store, 31 August 1911.

William Pidgeon, originally from Newfoundland, had been a painter and a carpenter in Toronto before he moved to the northwest corner of St. Clair and Nairn in about 1905. There, he operated a grocery and hardware store, sold real estate (from the shed attached to the right side of the building) and resided with his family, comprised in 1911 of his wife, Fannie (Frances, both were then 42 years old), and their four children, Mabel (age 14), Albert (12), William (10) and Ida (8). The two daughters may be the girls pictured on the left.

Note the large sign on the far right advertising lots for sale in the Nairn Estate. Evidently Pidgeon had a good relationship with the developer, the Dovercourt Land, Building and Savings Company, which included a picture of the "General Store of Wm. Pidgeon" in its 1910 promotional brochure for the Parsons Estate, noting, "Mr. Pidgeon's business has grown with the growing district."^{45b} The City of Toronto's Department of Public Works took the above picture in August 1911 to document "St. Clair widening – Nairn Avenue" for assessment purposes.

CTA Subseries 3, Item 24



Canada Foundry Company, "Grotesque animal executed in hammered iron, City Hall, Toronto, E. J. Lennox, Architect," 1903.

Canada Foundry Company included this design for a mythical animal holding a gas lamp standard in its no. 11 (1903) catalogue, *Photographic Reproductions of Architectural Iron Work*. Two five-foot (1.5-metre) -high versions were placed near the base of the grand staircase of Toronto's 1889 City Hall. They were removed from the building in 1947 and eventually sold to an antique dealer. Metropolitan Toronto repurchased them in the late 1980s, and the restored grotesques were reinstalled in their original positions for the centennial anniversary of Old City Hall in 1999.

TRL 739.4771 C12 1

and a popular church." Echoing the claims of the Toronto Belt Land Corporation 20 years earlier, the pamphlet declared: "It is just the right sort of place for a man with a family to bring up his children. Children, as well as grown people, thrive better on the air that sweeps fresh and free over the meadows and woods of the country. . . . Besides that, there are open fields where children can roam and play in safety, and where they can work out their boundless spirits without harm or mischief. Such environment makes them grow up strong, sturdy and happy. Freedom from contamination and vice that is inevitable in the more densely populated city helps them to grow up to be useful and high-standing citizens."⁴⁶

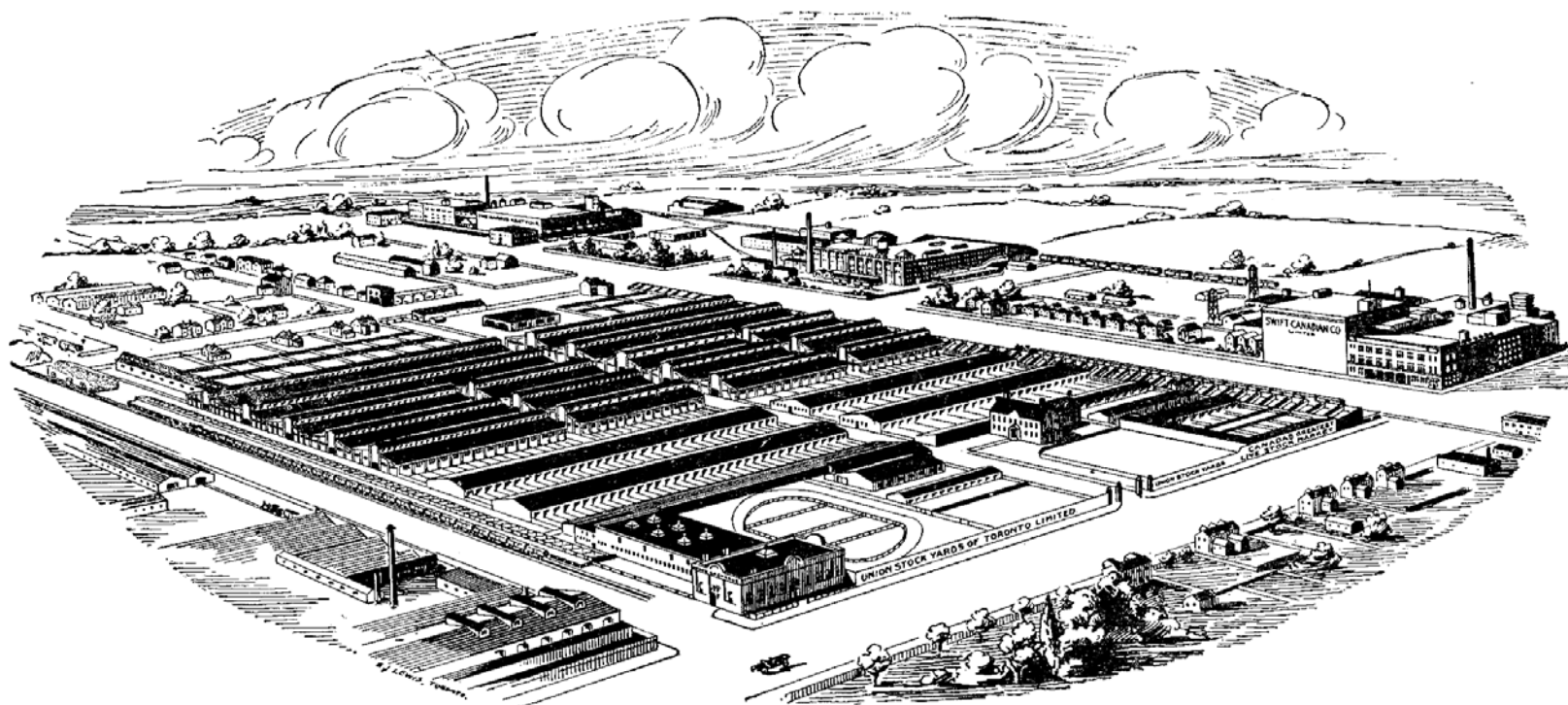
Most of the newcomers were working-class immigrants. Peter Bryce, a Methodist minister who arrived at the Boon Avenue Methodist Mission in 1907, recalled that "at that time most of our people came from the Old Country."⁴⁷ The majority were from the Britain Isles, and the whole area from Earls court north to Fairbank was known as "Little Britain."

As well, a group of Polish immigrants lived south of Davenport Road on Uxbridge, Pelham, Perth, Franklin and Kingsley avenues. Ukrainians and Macedonians also settled in the area before 1909. A small number of Italians located in the Dufferin Street - Davenport Road area. Railway labourers and construction workers were the earliest migrants to the new Italian neighbourhood; others soon found work at the Canada Foundry.

Industrial growth in the early 1900s

Work could be found at many large industries around the district. Canadian General Electric constructed plants in 1901-2 for its subsidiary, Canada Foundry Company, on over 60 acres (25 hectares) of the old Cooper/Royce farm at the southwest corner of Lansdowne Avenue and Davenport Road. In this "city of industries", a wide variety of metal products were manufactured ranging from small screws, nuts and bolts to large locomotives and bridges, and from utilitarian boilers and cast-iron pipes to elaborate wrought ironwork and bronze sculpture castings.⁴⁸

The Union Stock Yards opened in 1903 on Keele Street at St. Clair Avenue, just north of the CPR shops and terminals. Private investors modelled the \$250,000 complex on Chicago's Union Stock Yard; it replaced the cramped, city-owned quarters near Bathurst



Union Stock Yards opened in 1903 on a 35-acre (14-hectare) site on Keele Street at St. Clair Avenue, just north of the CPR shops and terminals. The private investors modelled the modern complex on Chicago's Union Stock Yard. In 1944, the Ontario government took over the operation, renaming it the Ontario Stock Yards.

It closed at the end of 1993.

Toronto Municipal Year Book 1920, 114

and King streets. Before long, several slaughterhouses were adjacent including Levack's (later Swift's) in 1903, Gunn's in 1907, Swift's in 1911, and the Harris Abattoir Company (later Canada Packers) in 1912.

After the disastrous sales years of 1900-01, CCM consolidated, diversified and expanded its operations. All bicycle manufacturing was concentrated at the old Lozier factory at Toronto Junction; other factories and many retail outlets were closed and sold. CCM developed a new superior type of ice skate to sell during winter months.

After experimenting with gas-powered tricycles and quadricycles, the steam locomobile and the electric *Ivanhoe*, the company produced a two-cylinder engine automobile in 1905. The sturdy handsome little car was called the *Russell*, after Thomas Alexander Russell (1877-1940), CCM's general manager and later its president. Its price was \$1,300. Other vehicles followed including the Model B, advertised as "the thoroughly Canadian car," police cars, fire engines, and delivery trucks. The Russell Motor Car Company formed to concentrate on the automobile end of the business and CCM extended its (Old) Weston Road plant for motor car production. In 1906, 300 people worked in the auto industry in Toronto Junction and double that number depended on it for support.

The Dodge Manufacturing Company spent \$40,000 building additional factories and office buildings in 1901, and planned to expand its work force from 200 to 500. In that year, the Wilkinson Plough Company employed 125 skilled workers to manufacture ploughs and a variety of other farm and garden implements. The Laces and Braid Manufacturing Company was rescued from bankruptcy by the wealthy Gillies family. Alfred J. Gillies managed the factory and Miss Ida Gillies was its bookkeeper. Eventually, it was called the A. J. Gillies Manufacturing Company and by the 1940s, it was the sole survivor of the companies established in the area in the 1890s.⁴⁹

Brick manufacturing continued in the district for some time. A 1906 government survey, "Clay and the Clay Industry of Ontario," discussed 13 brickyards having Carlton West as a post office. Seven were situated a little west of Toronto Junction, and the annual output at each varied from one to three million bricks. Six smaller yards were located close to West Toronto Station on the Grand Trunk Railway, with an output of one million bricks per year, some white and some red.

Sand and gravel became indispensable ingredients in road building in the early part of the 20th century. New labour-saving devices also made operations more profitable.



First public display of the Russell Model A at Toronto City Hall, 1905.

CCM introduced the first Russell automobile, the Model A, in 1905. Sturdy, powerful and handsome, it met with instant success.

TRL 966-1-6

From 1905 to 1913, Alexander Heydon operated a gravel pit on his property at the north side of Davenport Road midway between Laughton Avenue and Queen Street (now Osler). He profited from the construction boom at that time, and according to his great-grandson, “the demand for gravel was so great there was always an unbroken line of wagons arriving and leaving the quarry.”⁵⁰ Heydon eventually moved his house closer to the road in order to get at the gravel under it as well. For some time after the construction of the new Carlton School on the northwest corner of Davenport Road and Osler Street in 1914, children played in the gravel pit (now the school yard) between the old and new schools.


Housing in the early 1900s, shacktown

Many British immigrants located to the suburbs because they had to: inner city rents were high and vacancies rare. But outlying areas such as Earls court also represented home ownership, beyond their means in most cities back home. Not only was the land cheaper, but building restrictions and permits were almost non-existent in York Township, allowing self building. In the words of one observer, “for the most part, their occupants-to-be united in their persons architect and builder and landscape architect.”⁵¹

The Parson’s Estate promotional pamphlet, *Who Gets Your Wages? You or the Landlord?*, encouraged workers to quit renting, buy a lot, and build a house themselves. It explained how others had done it. “They gave up the houses they were renting, some providing themselves with tents while their houses were building, and others having previously erected temporary shelter for their families, worked on permanent dwellings in spare time. . . . They bought materials, a quantity at a time, each week or month with the money they had left after providing for the small payment on their lots.”⁵²

Most building was done on weekends, as nine- or ten-hour work days were common. The Lord’s Day Alliance protested this house building on Sundays: “Hammering and whistling disturbed the peace.” About a dozen local men were taken to court, accused of labouring on the Sabbath Day, and Earls court pioneer Bill Carter later recalled: “Questioning the men as to their various occupations the Judge discovered that they worked as moulders, boiler-makers, stokers, etc. Not one of them claimed carpentering as his trade. And - as the Law referred only to those engaged “in their daily occupations”, the case was closed.”⁵³

Some enterprising residents used old horse-drawn streetcars, being sold off by the



William Adams house, Hatherley Road, Parsons Estate subdivision, 1910.

This picture appeared in a promotional pamphlet for the Parsons Estate. A typical lot in the subdivision was 25 by 125 feet (eight by 38 metres) and the price was \$4 to \$12 per foot (0.3 metre).
AO Dinnick Family Papers MU 919, 5



Shacks in Earlscourt, 14 October 1916.

Writers, photographers and painters of the day were intrigued by Earlscourt, where the first house for many early residents was a crude shack covered with tarpaper, sheet iron or weathered boards. John Boyd (1865-1941), an amateur photographer, took thousands of pictures while on business for the Grand Trunk and the Canadian National railways. He photographed at least 11 images of Earlscourt in October 1916, including this one.

Lawren Harris (1885-1970), a founding member in 1920 of the Group of Seven, created about a half dozen paintings of Earlscourt, which he later described as "a picturesque, semi-slum district west of Bathurst St. and south of Eglinton Ave."^{53a} "The open, rolling countryside with its detached houses inspired a new composition," observed curator Jeremy Adamson in the catalogue for a 1978 retrospective exhibition, *Lawren S. Harris: urban scenes and wilderness landscapes, 1906-1930*. "The suburb demanded more space filled composition with a wide angle."^{53b} Adamson documented that Harris' first painting of the Earlscourt area, *Top of the Hill, Spadina Avenue* was started in 1909, and several more were done following the artist's discharge from the army in 1918 until 1922. Most of the paintings were in private collections, but *Shacks* (1919) and *January Thaw, Edge of Town* (1921) were held by the National Gallery of Canada, Ottawa.^{53c}

John Boyd/LAC/PA-69935

Toronto Railway Company for \$24 each, as first homes. They hauled the old cars on to their lots, removed the wheels, shoved a chimney stack through the roof, and settled in. The interiors of these dwellings were modest. Writer Augustus Bridle tells of “newspapers on the walls and scarcely even mats on the new floors; three in a bed very often, and no cots or cradles for the children.”⁵⁴

Few houses had lawns as almost everyone cultivated vegetable gardens. The pamphlet on the Parsons Estate explained the practice: “In a good garden, . . . one can grow as many vegetables as the family will consume during the whole summer, and the money saved in this way may be added to the fund that is to provide the new home.”⁵⁵ Many residents also had chicken houses, raised rabbits to eat, and kept pigs and goats which also took care of the garbage.

Writers and artists of the day were intrigued by shacktowns, as one called “that aggregation of queer little houses” that dotted the outskirts of the city. They stressed that shacktown residents were hardworking, thrifty, optimistic and neighbourly, and that for most, living in shacks was only a transitional phase on the road to better things. Alice Randle commented in *Saturday Night* in 1914: “It was quite remarkable the degree of neatness and of cleanliness which these new Canadians were able to maintain.”⁵⁶

During the winter of 1907-1908, hundreds of families in the district suffered real hardships. For some, this was their first Canadian winter and it proved to be one of the coldest on record. Their shacks more appropriate to the English climate, were inadequate for the Canadian environment. There was also widespread unemployment that winter. Hundreds of suburban families in “Little Britain” were saved from freezing and starvation only by a fund run by the *Globe*.

Most of the area east of Dufferin did not have shacktowns. It was largely subdivided and developed after the area was annexed to the city when building restrictions were more stringently enforced.

Expansion of services: schools, churches and health care

To deal with the increasing number of children, York Township erected a school in 1905 on the east side of Bartlett Avenue, north of the present Geary Avenue. Around that time, the primary class at Dufferin Street School had “over one hundred children, some bare-footed




Former Bartlett Avenue/Pyne Public School, 1955
Opened in 1905 on the east side of Bartlett Avenue, north of the present Geary Avenue, Bartlett Avenue School was renamed Pyne in 1910, after Dr. R. A. Pyne, chairman of the Toronto Board of Education in 1888. After the school closed in 1939, the building at 331 Bartlett Avenue was used as a factory; it is now an apartment.
J. V. Salmon/TRL T 33717



A street in Earls Court, about 1910.

When *Globe* reporter B. B. Cooke visited the shackland in Toronto's northwest suburbs in 1907, he noted it was without plan, the streets were unpaved, uncurbed, and without ditches, and that no two shacks were alike, rather each had its own personality. These dwellings were unable to withstand cold weather. Jack Sylvester recalled, "We could look between the cracks in the boards at the people coming across the field. Every night we would huddle into bed with the oven plate wrapped in newspaper to keep the bed clothes warm."^{56a}

William James/CTA Fonds 1244, Item 7274



St. Chad's Tent Church, 1909.

St. Chad's Anglican Church began as a mission of St. Mark's, Carlton. Rev. Richard Seaborn conducted the first service in 1909 in a tent pitched on the west side of Dufferin just north of St. Clair. The tent was equipped with a simple wooden altar, a baptismal font, a harmonium, and chairs. Electric lights were strung between the support pillars. Within the year, a frame church was constructed on a lot given by Peter Laughton, a warden of St. Mark's, on the east side of Dufferin just north of St. Clair. In 2003, the Anglican Diocese of Toronto threatened to close the church, the *National Post* reported, but the congregation successfully fought back, with many convinced the diocese had "its eyes on the prime real estate on which St. Chad's stands."^{56b}

St. Chad's Anglican Church

and ill clad” according to teacher May Shand. She later recalled that she “divided them into two separate classes. Eventually a board partition and door were erected dividing the one room into two parts.”⁵⁷ In 1907, the Township placed a four-room addition on the school, and also enlarged Bartlett Avenue School.

Several new churches appeared in the area during the decade, including Davenport Road Presbyterian at the southwest corner of Delaware Avenue and Davenport Road (1905); Royce Avenue Presbyterian Church at the southwest corner of Royce Avenue (now Dupont Street) and Perth Avenue (1906); St. Edmund’s Anglican Church at the southeast corner of Dovercourt and Davenport roads (1907); St. David’s Presbyterian Church on the south side of St. Clair opposite McRoberts Avenue (1908); and Earls court Baptist Church at the northeast corner of Earls court and St. Clair avenues (1907). St. Chad’s Anglican Church, a mission of St. Mark’s, Carlton, started in a tent in 1909, but within the year had constructed a building on the east side of Dufferin just north of St. Clair.

Methodism continued to be the dominant religion. In 1900-1, Davenport Methodist Church at Davenport Road and Perth Avenue was almost totally rebuilt. Two new Methodist missions opened in 1906: Boon Avenue at the northwest corner of Boon and Ascot, and Prospect which started in an old streetcar placed at Norman and McRoberts avenues, soon replaced by a small frame building.

Providing medical services for the area was difficult: roads were unpaved, mud was everywhere in wet weather, there were few telephones, and ambulance service was questionable. Many homes kept a big medical book for reference. A number of doctors were remembered affectionately. Doctors Page, William James Corrigan and Cameron Warren lived along St. Clair east of Christie, while Doctors Gordon McCormack and J. R. Gibson practised right in Earls court. Dr. McCormack travelled by bicycle (he claimed it could be easily carried through the mud); Dr. Corrigan by horse and buggy, and Dr. Gibson made house calls in a jaunty Russell motorcar.

Dr. McCormack arrived in Earls court in 1909, and set up practice at 110 Boon Avenue. Alan Shaw, a long-time local resident, remembers him as a gruff, no-nonsense doctor who refused to treat patients who didn’t follow his advice. Dr. Gibson also came in 1909, and later acquired John Robinson Bull’s house at the northwest corner of St. Clair and St. Clair Gardens. (Eventually, he erected apartments and stores on the site. In 2008, the Gibson Block was still standing.) Dr. Clarence M. Hincks had an office at the southwest corner of Dufferin and St. Clair by 1911. (See page 61.)



Ontario Odd Fellows Home, 1914.

This large brick building was situated on five acres of gardens, orchards and woods on the north side of Davenport Road between Bracondale Hill Road and Ossington (now Winona) Avenue. Built by 1914, it provided a residence for aged and indigent members of the fraternal organization (and its sister Rebekah Lodges) and orphans of deceased members. The building later became Hilltop Acres. Hellenic Home for the Aged now occupies the site.
TPL NYCL 366.3 C 1914



Ideal Bread wagon in the Earls court mud, 1909.
Sometimes trapped horses had to be destroyed.
William James/CTA Fonds 1244, Item 31



Dr. William James Corrigan and family, about 1908.

Shown here holding the horse, Dr. Corrigan (1872-1961), was a physician in the area. He operated his own outpatients' clinic on St. Clair Avenue West for 12 years from 1907, and was associated with Toronto Western Hospital for 50 years. This photograph was taken beside the Corrigan house, which stood on the north side of St. Clair, west of Vaughan Road.

TRL 974-12-2

Many babies were born at home with doctors or midwives in attendance. Medical services were costly and there was no medical insurance, so doctors were often paid in kind or labour.


Toronto Junction goes dry, 1904

In the early 1900s, the new economic prosperity led to an explosion of business at Junction hotels. The taverns were always full, even on Sundays, and drunken brawls and rowdyism were common. In 1903, the *Toronto Star* reported: “It was not unusual to find a dozen men lying drunk in the snow covered ground, when the other men were heading for work in the morning.”⁵⁸ Gambling and prostitution were also encouraged, it was claimed by Reverend T. E. E. Shore, the new pastor at Annette Street Methodist Church and a leader of the prohibition movement in Toronto Junction, who described hotels as “cesspools of harlotry, vice and iniquity.”⁵⁹

In the January 1904 municipal elections, 869 of 1,549 Toronto Junction voters agreed to rid the town of its licensed hotels and liquor stores. After April 30, 1904, liquor was no longer sold legitimately. On that last day, crowds flocked to the six Junction hotels. The day after, most of the hotels boarded up their windows and locked their doors.

The 1,600-acre (650 hectares) territory of the former municipality remained dry for the next 90 years. In plebiscites held in 1966, 1972, and 1984, the “wets” failed to take 60% of the vote, the minimum required to change the existing situation. However, in 1988 special legislation divided the old City of West Toronto into three geographic areas, and enabled each area to seek changes to liquor sales and licensing within its own area in accordance with the Liquor Licence Act.⁶⁰

In 1994, more than 60% of voters in part of Toronto’s Ward 12 voted to repeal the prohibition bylaw. Voters living in the area bounded roughly by Runnymede Road, the CPR tracks north of Dundas, the city limits, and the CNR tracks next to Caledonia agreed to allow the sale of spirits, beer and wine in government stores and the consumption of alcohol in licensed premises.⁶¹ Residents living in the former municipality south and west of that area, then parts of Toronto’s Ward 1 and Ward 11, voted in a separate plebiscite in November 1997. Ward 1 went wet with 60% plus one vote agreeing to licensed premises, while Ward 11 (which included the Dundas commercial strip east of Keele) stayed dry by 24 votes, with 59% voting yes. Two-thirds of the voters in both areas agreed to have liquor stores.



Junction hotels closed, 7 p.m., 30 April 1904.

West Toronto Junction’s six licensed hotels were forced to close when a local option by-law prohibiting the sale of intoxicating liquor took effect. Shown here are the Subway Hotel, Keele Street, northwest corner of Vine Avenue; the Heydon House, Weston Road, northwest corner of St. Clair; and the Avenue Hotel, Dundas Street west of Keele. Not illustrated are Brown’s Hotel on Weston Road north of St. Clair; the Peacock Tavern at the southwest corner of Dundas and Weston Road and the Occidental Hotel at Dundas and Van Horne (now Dupont).

Toronto Star, 2 May 1904, p. 7. TRL

Annexations to Toronto, 1909 to 1920

West Toronto, Earlscourt and Dovercourt join the city, 1909-10


Toronto had much to gain from annexing West Toronto (formerly called Toronto Junction), a city since April 1908. At the time of its annexation in May 1909, West Toronto had nearly 12,000 citizens and 1600 (650 hectares) acres. West Toronto residents also favoured annexation, mostly as a way of gaining more paved streets and cement sidewalks, an extended sewer system, an improved water supply with increased pressure, better street-car service to and from Toronto, lower telephone rates, and other civic amenities, and also because their municipality lacked financial credit.

Earlscourt had less to offer Toronto. When it, and the Dovercourt community to the south, were annexed in January 1910, the *Telegram* reported that the area north of Davenport Road west of Dufferin Street contained 650 acres (260 hectares) but had only a population of 5,000 people and an assessment value of \$1 million.⁶² The Earlscourt area had never been incorporated, and had minimal police and fire protection, and only a few street lights, sidewalks, paved streets, and houses with indoor toilets and running water.

Despite this, the City wanted to annex the territory for several reasons. Toronto always had concerns about sanitary conditions in outlying districts, and the threat of a typhoid outbreak in nearby Bracondale due to poor drinking water and sewage disposal increased their fears. The City felt it could control health conditions only by bringing the area under its authority. By this time, Earlscourt and Dovercourt were surrounded by Toronto on three sides. The 575-acre (230-hectare) Wychwood and Bracondale districts, had been annexed to the City in February 1909, just three months before West Toronto. Until Earlscourt and Dovercourt were annexed there would be a gap between parts of the City.

Rivalry with Montreal was also a factor. An increased area and population, providing a larger market and appropriate industrial locations, would mean that Toronto could compete effectively with its rival. Earlscourt and Dovercourt, with proximity to major railway lines, were suitable areas for further industrial development.

Earlscourt residents were anxious to receive City services such as sewers and water, better fire and police protection, and an expanded street railway system, but feared higher taxation - a prospect new homeowners especially could not afford. Ratepayer groups from Earlscourt and Dovercourt petitioned Toronto City Council in February 1909 for annex-



Oakwood High School, 1912.

Opened at the southwest corner of St. Clair and Oakwood avenues in September 1911, it contained 18 class rooms, an assembly room with a seating capacity of 700, assorted other rooms, and a gymnasium in basement. Architect Franklin E. Belfrey designed Oakwood, as well as nearby Regal Road School.

Toronto

ation on the condition that the City guarantee a five-year fixed assessment on unimproved properties which remained in the hands of the original owners. In November 1909, the Ontario Railway and Municipal Board accepted the proposal, paving the way for annexation. Joseph Thorne, a McRoberts Avenue resident, recalled his first City tax bill after annexation in 1910 was \$2.90. The following year his bill was \$2.95.

Toronto City Council minutes in 1909 describe the limits of the annexed area: “Commencing at the north-easterly limit of the former City of West Toronto (now Ward No. 7 of the City of Toronto), and continuing easterly to a point 200 feet east of Dufferin Street, thence southerly to a point 200 feet north of St. Clair Avenue, and thence easterly to a junction with the present City limits at Kennedy [now Atlas] Avenue.”⁶³ The amalgamated areas of Dovercourt and Earls court were called “North Dovercourt Annex” by the City.

Earls court and St. Clair Avenue at annexation, 1910-11

When Earls court and Oakwood were annexed to Toronto, the area was still quite rural. Greenhouses dotted the landscape, and smoke from their high chimneys spewed over the neighbourhood. Some land was still under cultivation. W. A. Kimber remembered that when his family moved to Nairn Avenue in 1910, the east side of Dufferin north of St. Clair contained orchards and greenhouses, and west of Dufferin near Harvie was Mr. Fetten’s farm where he grew corn and other vegetables.

There was still bush - south of St. Clair on the west side of Dufferin, for instance - and the woods, fields and streams of York Township were close by. In swampy areas were ferns, marsh marigolds and bulrushes. On higher ground, trillium grew in profusion along with dogtooth, purple and white violets, and many other wildflowers. English hawthorn grew all over the Silverthorn district and poplars along St. Clair.

The wildness of the area made it a paradise for local children. In summer, there was berry picking: wild raspberries, blackberries, gooseberries and black currants, and swimming in Black Creek and other local streams. The area’s hills created good up draughts for flying kites crafted from sticks and newspapers. As Frank Fuller recalled. “I’m not exaggerating when I say we could put them practically out of sight.”⁶⁴

In winter, various spots along St. Clair were flooded for skating rinks. Kids and their parents tobogganed down the many hills. The “dip,” that great swoop down and up extend-



Boys and girls with kites in Earls court, 14 October 1916.

The area’s hills created good up draughts for flying kites crafted from sticks and newspapers.

John Boyd/LAC/PA-069937

ing north of Teignmouth to Eglinton between Harvie and Earls court avenues, had creeks and many shade trees. It was a favourite ravine for winter sports - where the youngsters enjoyed sleigh riding and snow-ball fights.

Development along St. Clair Avenue West was sparse at the time of annexation. Listings for St. Clair from Ossington Avenue (now Winona Drive) to (Old) Weston Road took up less than one column in the 1911 Toronto Directory. Only five people were listed as living on St. Clair east of Dufferin, all on the north side, and only 45 were listed west of Dufferin. The greatest concentration was around (Old) Weston Road in the old village of Carlton. Many blocks had no buildings at all.

Among the businesses were three grocery stores, two barbers, a florist, a shoe store, and a confectionary. W. Pidgeon's store, on the north side of St. Clair at Nairn, had opened in the early 1900s, as had Cooper's General Store on the east side of McRoberts near Norman. (Mr. Cooper kept cows to supply fresh milk, milking the cow right into the customer's pail.) St. Clair Avenue also had two churches (St. David's Presbyterian and Earls court Baptist), a school (St. Clare), a cemetery (Prospect), a marble works (Creber and Sons), two market gardeners (James Morton and John Greenwood), two brick manufacturers (William Bushell, Titley and Frost), and the Toronto Suburban Railway's power house.

Growth of Earls court and Oakwood, and local services

With annexation, Earls court and Oakwood developed rapidly. Even with the interruption of the First World War, building continued and the population of the district more than doubled during the decade. W. A. Kimber recalled that around 1910, "houses in Earls court were far apart - one here and another there - but it did not take many years to fill up the empty property."⁶⁵ Land values along St. Clair increased substantially. Mr. Kimber's father regretted ignoring the advice of real estate agent William Pidgeon, who urged him to buy land on St. Clair rather than on Nairn, correctly predicting he could more than double his money in a short time.

In 1913, George Locke of Toronto Public Library summarized the "rapid and wonderful" growth of the Earls court district: "The shacks of "Shacktown" have given place to neat cottages and substantial brick residences. Stores dotted along the streets are doing a brisk business. The conveniences of the electric light, gas service, sewerage and pave-

Clarence M. Hincks, mental-health reformer: his early career on St. Clair West

Physician Clarence (Clare) M. Hincks (1885-1964), the charismatic pioneer of mental health care in Canada, worked in the St. Clair West area for several years. Born in St Mary's, Ontario, Hincks graduated with a M.D. from the University of Toronto in 1907. Over the next decade, he struggled as a general practitioner and relocated his practice several times, hoping to improve his situation.


In about 1909, Hincks had an office on the west side of Dovercourt Road just south of Van Horne (now Dupont) Street. He thought that a location at the bottom of a steep hill would attract victims of automobile accidents, but, as biographer Charles D. Rowland recorded, "Patients were few, and many could not have paid his bills had Clare even bothered to send them."^{65a} One patient was Harold Cowan, who lived at 110 Main Street (now Geary Avenue) where he operated a drygoods store. Observing the northward growth of Toronto, Cowan advised Hincks to relocate to 'Shacktown' where he would find better business overnight. "A suitable building was acquired at the corner of Dufferin Street and St. Clair Avenue," noted Rowland. "Although Clare leased the entire property he placed his office in the rear of the building."^{65b} Hincks, then a bachelor, also lived in the district, boarding at 108 Geary Avenue in 1911, next door to Harold Cowan and his family.

Hincks soon was approached by a teenaged clerk named Roy Edward Lapp, who already had worked at several drug stores in Toronto. Lapp wanted to establish his own business on the corner site. "After some initial hesitation, Clare agreed and the "St. Clair Pharmacy" was the result. The same Mr. Lapp soon persuaded Hincks to speculate in real estate. When after only a few days in business he informed Clare that he had made \$500 on a land deal, Clare was hooked."^{65c} Initially, Lapp may have operated his real estate concern in the same building as the pharmacy – the picture shows both businesses. But soon, he hired another pharmacist to operate the drug store and opened "R. E. Lapp & Co. real estate and western lands" at 32 Adelaide East in Toronto's financial district.^{65d} For six months business went well and Hincks made \$25,000. He soon doubled this amount, but then lost \$60,000 and declared bankruptcy; it took Hincks ten years to repay the debt.

Hincks's chronic state of financial uncertainty led him to take a part-time position as District Medical Inspector for Schools in West Toronto. Here he discovered that about 40% of his school patients suffered from emotional, behavioural and learning problems. Hincks himself had his first of what were to become annual bouts of depression at the age of 16. He set about trying to learn what he could about mental conditions, and came in contact with Dr. C. K. Clarke, then Dean of Medicine at the University of Toronto.

In 1917, Hincks left private practice, and with Clarke (for whom the Clarke Institute is named) opened Canada's first outpatient psychiatric clinic. He quickly saw the need for an organization to assist those with mental disorders and to promote mental health. In 1918, Hincks was instrumental in establishing the Canadian National Committee for Mental Hygiene (renamed the Canadian Mental Health Association in 1950) and became its director in 1924.

Between 1925 and 1933, the organization used Regal Road School as a test case for the integration of educational, health and social services. A team of psychologists, nurses and other health care professionals were assigned to the school to study over 1,100 students while providing social services to the children and their families. This work led to the development of child-guidance clinics for the early detection and prevention of mental illness, and solidified Hincks's conviction that mental health began in childhood. The C. M. Hincks Treatment Centre established in Toronto to improve mental health care for children (now called Hincks-Dellcrest Centre) was named in his honour.



*Dr. Clarence M. Hincks
(1885-1964), 1930.*



*Office of Dr. Clarence Hincks, St. Clair Pharmacy and St. Clair Realty,
Dufferin Street, southwest corner of St. Clair Avenue East,
1 September 1911.*

CTA Subseries 3, Item 17



Baby show, Infant Clinic Earls court, 16 July 1918.

Reverend Peter Bryce credited the public health department's programs and the area's location on a hill above the City, with causing an improvement in health and a low infant mortality rate. He noted in a 1912 letter to Dr. Helen MacMurchy that of the 800 children under the age of four in the district, only 13 had died that year, mainly from tuberculosis, pneumonia, and dysentery.

CTA Subseries 32, Item 580

ments, though they have come with lagging steps, are coming to increase the comfort and improve the environment of the people.”⁶⁶

Services improved dramatically with annexation. Through the Earlscourt Branch of the British Imperial Association and the Earlscourt Ratepayers’ Association, residents peppered City Council with requests to provide sidewalks, street crossings, paved streets, a park, fire hydrants and sewers. These petitions became insistent in 1912, and in the following few years, most of the area received piped water, sewers, and police and fire protection.

The Toronto Fire Department took over West Toronto’s no. 2 Firehall on Ford Street in 1909. It became Firehall no. 21. Firehall no. 27 was built on the northwest corner of Ascot and Earlscourt avenues in 1920. Volunteers continued to be used, especially as many homes were still heated by woodstoves and constructed of tarpaper. W. A. Kimber recalled, “when there was a fire, we all grabbed a bucket and ran like hell.”⁶⁷

Police protection came from Toronto Police Department’s no. 9 station at Keele and Dundas and no. 7 station on the west side of Ossington Avenue north of Bloor.

The City’s Health Department also extended its services to Earlscourt. An infant clinic was organized, and health inspectors enforced minimum standards for housing and sewerage. In December 1913, Toronto Public Library established a small branch called Earlscourt in Bryce Hall, the old Methodist church at the northwest corner of Boon and Ascot avenues.

Some improvements took longer. Public parks and playgrounds were not considered essential as many open spaces and ravines were closeby. To eliminate the district’s muddy streets, Toronto City Council passed bylaws in 1912 and 1913 to pave sections of St. Clair Avenue - part with brick block and part with asphalt - but the work was not done for several more years. Most side streets were paved even later. Funds to build a concrete walk on part of the south side of St. Clair were allocated in 1913. Most sidewalks though, were cinder at first, then wood, and, finally, cement.

Peter Bryce, minister of Earlscourt Methodist Church, was a dedicated social activist and tireless advocate of the Earlscourt district. He established the Earlscourt Children’s Home on Dufferin Street north of St. Clair in 1913, as a local day-care centre. Within a few years, it provided residential care for needy children throughout the City.

In 1918, the Home purchased a larger house at 46 St. Clair Gardens, which it remodelled and enlarged to accommodate 50 children.



Earlscourt Firehall, 3 January 1921.

The Toronto Fire Department started construction of this firehall at the northwest corner of Ascot and Earlscourt avenues in summer 1920. Known as No. 27 Fire Station, with municipal amalgamation in 1998, it became Station #342 of District 34, Toronto Fire Services.

CTA Subseries 1, Item 369



Staff and children at the Earls court Children's Home, about 1915.

In 1913, the Earls court Children's Home opened as a day care centre in a rented, eight-room house at 1729 Dufferin Street, north of St. Clair. In 1915, it began providing residential care for children unable to remain home due to family circumstances. A larger house at 46 St. Clair Gardens was acquired in 1918. Hattie Inkpen, seated on the right holding the child, was the first superintendent. She remained in that position for 35 years, from 1913 until her retirement in 1948. The home was renamed the Earls court Child and Family Centre in 1979. By 1993, 45 employees were serving more than 425 children with disruptive behaviour disorders and their families in English, Portuguese and Spanish.

Earls court Child and Family Centre



Earls Court Branch of the Toronto Public Library, 24 August 1914.

The branch, located in Peter Bryce Hall, Earls Court Methodist Church's original 1906 building at the northwest corner of Boon and Ascot avenues, opened in 1913 with a collection of about 1,000 books. The library and reading room were open Tuesdays, Thursdays, and Saturdays, 13.5 hours a week. The building also contained an infant clinic operated by the City's Health Department and outside was one of the few playgrounds that existed in the district at that time.

CTA Subseries 32, Item 302

In 1917, Bryce called for a permanent public library in Earlscourt, and requested assistance from the Carnegie Corporation of New York with a vivid description of the district's residents and its progress: "Earlscourt is a suburb in the north western section of the city of Toronto. Ten years ago it had a population of a few hundred; today it has a population of over twenty thousand, largely made up of immigrants from the United Kingdom. The people are of the artisan class, industrious and self respecting. They have, in most cases, attempted to purchase a small lot and build a house thereupon. They have, amid many difficulties, done splendidly, and the district is recognized in the city as one of the most progressive working man's communities."⁶⁸

During the 1910s, a number of community organizations were started, including several ratepayers' organizations, a British Imperial Association (1911) and the Oakwood-St. Clair Business Men's Association (about 1919). The district got its own newspaper in 1913 - *The Weekly Times* established by John Walshe - which was still being published 25 years later. With the end of the First World War, the area was booming. In 1919, the *Toronto Star* noted a "Big Building Boom in Earlscourt District."⁶⁹ Seventeen stores were under construction on St. Clair Avenue from Oakwood to Lansdowne avenues; and the total value of the residential and commercial buildings was estimated at \$810,000.

In 1920, the City directory devoted more than three columns to St. Clair between Ossington Avenue (now Winona Drive) and (Old) Weston Road. Stores and services were dramatically more numerous and more specialized. Most stores were individually-owned. Several shopkeepers were Jewish and most fruit market proprietors were Italian - from Sicily according to historian John E. Zucchi. Joseph Calderone at Oakwood was one of the first fruit traders in the district.

The only chain stores listed in the 1920 directory were a United Cigar Store, a Consumers Boot Company outlet, and a branch of the Dominion Bank. Services included three Chinese laundries, two doctors, dentists, tinsmiths, barbers, and restaurants, as well as an undertaker, a photographer, an optician, an electrician, and a movie theatre: the Belmont (originally called the Picture Palace but known then as the Royal George) on the south side, west of Dufferin. Eight real estate offices located along the thoroughfare reflected the land boom. The north side of St. Clair, with its longer sunlight hours, was more developed than the south side.



Reverend Peter Bryce's Bible Class, Boon Avenue Methodist Church, about 1920.

Peter Bryce (1877-1950), seated in the centre of the second row, became the minister at the Boon Avenue Methodist Mission in March 1907. A proponent of the social gospel, this charismatic, dynamic native of Low Blantyre, Scotland had a profound influence on his fledgling church and on the district. He established programs, raised money, distributed goods, wrote countless letters, and even helped build houses on behalf of the area's residents.

Alexander W. Galbraith/CTA Fonds 1568, Item 443

Schools

Schools also saw changes with annexation. In 1910, Bartlett Avenue School was renamed Pyne, after Dr. R. A. Pyne, chairman of the Toronto Board of Education in 1888, and Dufferin Street School became Earls court. (Many local streets also were renamed to avoid confusion with identically-named City streets.)

Several new schools opened, and existing schools expanded as both the public and separate school boards tried to cope with ever-increasing enrolments. McMurrich School, on the present Winona Drive, opened in 1912 as did Hughes School at the south-east corner of Caledonia Road and Innes Avenue. To ease overcrowding at Pyne School, Regal Road School began on the brow of Davenport Hill in 1913, and a few years later writer W. A. Craick proclaimed its “superiority of location, appearance and equipment” to any school in the city.⁷⁰ The 1889 Carlton School was replaced in 1914 with a 24-room building at the northwest corner of Davenport and Osler; and several additions increased Earls court School to 32 rooms by 1923.

The first separate school in Earls court, St. Clare, opened in 1910 in a four-room brick and stone building at the northwest corner of St. Clair and Renhold Avenue (now Northcliffe Boulevard). It was followed by a second separate school, St. Clement, which began in one room near Dufferin and Davenport in 1915.

Oakwood High School, established in 1908 in the Bathurst-College area as North West High School, relocated in 1911 to a five-acre (two-hectare) field on the old Bull farm at the southwest corner of St. Clair and Oakwood avenues. Oakwood quickly acquired a reputation for excellence and in 1914 was elevated to a collegiate institute. Though the school was on the outskirts of the City, teacher Jessie Reade commented at the school’s 75th anniversary in 1983, “we were certainly not on the outskirts of culture.”⁷¹

Churches

Churches also continued to be founded and grow during the 1910s. St. Clare Roman Catholic Church held its first service in August 1910 in an upper room at St. Clare School. Three years later, the cornerstone was laid for the impressive church that opened in 1914 at the northeast corner of St. Clair and Ravensden (now Westmount) avenues. The Earls court Citadel of the Salvation Army acquired a hall on the southwest corner of St. Clair



McMurrich School. 192-?

McMurrich School opened on Ossington (now Winona) Avenue, south of St. Clair, on 3 January 1912 with 293 pupils enrolled and five of 11 classrooms completed. A third floor was added in 1913, the first of several additions. The school was named in honour of John McMurrich (1804-1883) and his two sons, George McMurrich and W. (William) Barclay McMurrich, all trustees on the Toronto Board of Education.


Alexandra Studios/CTA Series 1057, Item 268



Hughes Public School, 14 October 1916.

Hughes Public School opened in 1912 at the southeast corner of Caledonia Road and Innes Avenue, with 286 pupils enrolled. The school was named after James Laughlin Hughes (1846-1935), inspector of schools in Toronto from 1874 to 1913. Hughes raised educational standards in City schools and introduced programs such as kindergarten, domestic science and manual training classes. A supporter of women's suffrage, he wrote a number of educational books and several volumes of verse. He was a popular public speaker. Hughes School was closed by the Toronto District School Board in 1999.

John Boyd/LAC/69936



St. Clare Roman Catholic Church and School, 1913/14.

Architect Arthur W. Holmes (1863-1944) planned this church at the northeast corner of St. Clair and Ravensden (now Westmount), and it was built by W. Holmes and Son. Known as "the preeminent architect for Roman Catholic commissions in the Toronto area,"^{71a} Holmes designed St. Clare in the Romanesque style, modelling it after Santa Susanna in Rome. Before it opened in 1914, church services were conducted at St. Clare School, on the right, opened in 1910 at the northwest corner of St. Clair and Renhold Avenue (now Northcliffe Boulevard). Both the church and the school were named after St. Clare (1194-1255), the foundress of the second order of St. Francis of Assisi, known as the Poor Clares. St. Clare Church remains a prominent local landmark: it was listed on the City of Toronto's Inventory of Heritage Properties in 1992. (The school was demolished in the early 1980s.) Extensive restoration of the church was done in 2008; original artwork on the ceiling of the sanctuary was restored.

ATA

Avenue and Dufferin Street in 1910, having “opened fire” in the district the previous year. Earls court Methodist Church, as Boon Avenue Methodist Mission was renamed, in 1911, dedicated a new building on Ascot Avenue. The following year, it established missions at Fairbank, Oakwood, North Earls court, Silverthorn, and Caledonia, along with the mission already at Prospect Park, and became known as Earls court Central Church.

During the 1910s, both the Methodist and Roman Catholic churches offered special services to the area’s Italian-speaking population. In 1914, the Dufferin Street Italian Methodist Mission was built at 1467 Dufferin Street, just south of Davenport Road. In 1915, the Roman Catholic Church established a mission, St. Clement, on Dufferin Street south of Davenport Road; only the basement of the church was finished at this time. St. Clement was a national parish; membership was based on ethnicity rather than residence. Italian-speaking people living north of Bloor Street and west of Spadina Avenue were under its jurisdiction.

Other ethnic groups also established churches. *Braemar*, an old estate house on Davenport Road, was purchased in 1913 as a rectory for Polish priests. Two years later, St. Mary’s Polish Catholic Church was established when a humble one-storey brick church was built on the property.

Housing changes and land subdivisions after annexation

Housing in Earls court changed significantly after annexation, according to geographer Richard Harris in a 1991 study. Builders in the area now had to reckon with the City’s inspectors and obtain permits. Regulations permitted frame construction with clapboard or shingle siding, but ruled out tarpaper shacks. Until 1912, development was scattered. Modest homes with varied setbacks were irregularly interspersed with vacant lots. Most homes were self-built, frame, and easily flammable. As late as 1913, the average assessed value of dwellings in Earls court was \$206. In 1914, purchasers of lots in Silverthorn Grove, “men who will build their homes,” received free house plans for several different styles, along with cost estimates and a complete list of the materials needed.⁷²

The two-storey attached brick home replaced the detached frame bungalow as the predominant house type. The average assessed value of homes jumped seven times, to \$1,444. Regulations made life very difficult for the owner-builder. Victor Lewis, in his 1920 thesis on Earls court, observed that “Incorporation [i.e. annexation] within the city . . . meant



Half-finished house in Earls court, 22 October 1916.

As local homeowners prospered, they built more substantial houses. The original shack was removed or, as this picture shows, remained as a shed for garden tools or a stable for the family horse.

John Boyd/LAC/PA-192725



St. Clair Avenue West, looking west from Boon Avenue, 14 October 1911.

Development along St. Clair was very sparse at the time of annexation. The white frame building in the centre is Earls court Baptist Church, erected in 1907 at the northeast corner of St. Clair and Earls court Avenues. When St. Clair was widened for the Toronto Civic Railways in 1911-12, the church was moved to the southeast corner of Boon and Ascot avenues and renamed Boon Avenue Baptist Church. Although St. Clair was unpaved, there were wooden sidewalks along the north side and fire hydrants.

CTA Fonds 1231, Item 1741

Beautiful "Northcliffe" On the Hill

Provides home sites for exclusive families.

Why ?

Because every lot is carefully restricted. The original investor may not build, but whoever does, must conform to the rule of building conditions.

The one end in view is to make beautiful "Northcliffe" a high-priced, restricted residential district south of St. Clair Ave. Present prices very moderate with easy terms.

For an appointment to see this property; also for plans, prices, and terms

See Armstrong & Cook

Owners

4 Richmond Street East Phone
Main 1215

*Advertisement for Northcliffe subdivision, 1910.
Toronto Star, 11 May 1910. TRL*

building restrictions and thus a workman became handicapped in acquiring a home of his own. He could no longer build a shack and add a little to his home from time to time as his means permitted. He must either pay rent or run the risk of mortgaging the future."⁷³

Land subdivisions continued. The old brickyard properties north of St. Clair and east of (Old) Weston Road (Lot 34, 3rd Concession) were subdivided in 1911 and 1912 creating Rockwell, Blackthorn, Silverthorn, Rountree (now Rowntree), Prescott, Howick, Rosethorn, Pryor, Cloverdale, Turnberry, and Chambers avenues. The area directly north of this subdivision was settled at this time. Silverthorn Grove was advertised in 1914 as "The Workingman's Rosedale - the finest place for the building of cozy, comfortable little homes." The advertisement noted that 150 houses had already been built on the property and "358 lots sold in 10 days in March."⁷⁴

Several new plans were registered for the old Bull farm on Lots 29 and 30, 2nd Concession, with promotions usually preceding development. In 1910, Toronto real estate dealers James Armstrong and John J. Cook peppered the city's newspapers with advertisements for Northcliffe, "a new and restricted subdivision ... bounded on the north by St. Clair avenue, on the west by Dufferin Street, on the south by Davenport Road and on the east by Oakwood Park and the site of the new High School."^{74a} Owner Richard Pugh Powell laid out the most easterly part in 1909 (redividing the Bulls' 1890 plan); the Northcliffe Land Development Co. Limited subdivided the middle section in 1913; and Toronto developers Armstrong & Cook the westernmost area in 1912. Among the new streets were Westmount, Northcliffe, Lauder, Glenholme, Springmount, Dovercourt (now Oakwood), Regal, Mount Royal, Rosemount, Burlington, Northern (now Biggar), Thom, and Eleanor (now Highview). The future sites of Oakwood Collegiate and Regal Road School were redivided several times before being sold as blocks to the Toronto Board of Education.

This section, which became known as Oakwood (and is now sometimes called Regal Heights), became a middle-class enclave. Houses were larger and more impressive than in most other parts of the district. Much of Oakwood followed the garden suburb model, with several winding streets, and houses and gardens designed to fit harmoniously with their surroundings. Regal Road was laid out along the crest of Davenport Hill, and properties on the south side had a spectacular view over the City. It was one of only a few streets in the area where the lots were laid out to take advantage of the hilltop site.



"Residence at 17 Caledonia Avenue, Earlscourt, 22 October 1916."

Bungalows gained popularity in Toronto around the time of the First World War, and dominated home construction in the 1920s. Some of the new houses in Oakwood (Regal Heights) were designed in the California Bungalow style, others in the English Country style. A fine example of the latter is the Marshall G. Galloway house at 70 Regal Road (1915), attributed to architect J. Hartley Galloway, and included on the Toronto's *Inventory of Heritage Properties* in 1990.

The two-storey, semi-detached brick home was the most common type of housing in Earlscourt in the 1910s. Almost a century later, Canada's census of 2006 recorded that the four tracts in the vicinity of St. Clair and Dufferin had 5,165 private dwellings occupied by 'usual residents.' An equal proportion, about 25% each, was single detached houses or semi-detached houses, while another 42.5% were apartments in buildings less than five storeys. The remainder were row houses (1.5%) and apartments in a flat or a duplex (9%). There were no apartments in buildings with five or more storeys. The housing stock in the Toronto area as a whole was markedly different, with 42% of occupied private dwellings being single detached houses, 8% semi-detached houses, 8% row houses, 4% apartments in duplexes, 11% apartment in buildings with fewer than five storeys and 26.5% apartments in buildings with more than five storeys.

John Boyd/LAC/PA192724



Interior of the Shapter home, 83 Oakwood Avenue, 1916.

In 1909, Frank Shapter, a wood worker, acquired the lot at the northeast corner of Oakwood Avenue and Burlington Crescent. In 1910, he constructed a three-storey brick house on the property, which had many oak trees and a stream in the backyard. This was the first house on Oakwood Avenue between Davenport Road and St. Clair Avenue. The new house had two marble fireplaces with cast-iron inserts from his old home on Anne Street in downtown Toronto. This picture is taken from a leather-bound book of photographs, given at Christmas 1916 "to Edith Ellen Shapter by her Mother so that in after years she might refresh her memories of Home."

Margaret Kelk

As in other parts of the district, many of the lots in Oakwood were quickly occupied. One person recalled that “The first modern home to be built in Oakwood, was erected on Highview Cres. and given by the old *Toronto World* newspaper as a prize in a subscription drive. This was the beginning of the Oakwood boom.”⁷⁵ In 1912, *Goad’s Atlas* showed three houses near Dufferin and Regal Road, and 22 houses east of Oakwood Avenue. Four years later, *Goad’s Atlas* showed the area between Glenholme and Dufferin to be about 20% developed (83 houses), Highview and Oakwood almost fully developed, and about 70% of the lots built upon between Oakwood and Winona.⁷⁶

Industrial growth

The district continued to be an important manufacturing centre. A 1914 advertisement for the Silverthorn Grove subdivision listed “32 of the largest industrial plants in the city” that were located within walking distance and gave “steady work for the people who live” there.⁷⁷ Highlighted were the Dominion Radiator Co., Canada Foundry Co., and Union Stock Yards.

Canadian General Electric, which owned Canada Foundry, built a new plant for the Architectural Bronze and Iron works on Royce Avenue (now Dupont Street) in 1912. It became profitable, producing many notable pieces including the bronze castings for the Sir Adam Beck statue on University Avenue.

In 1911, CCM became the Russell Motor Car Company Ltd. with Russell as first vice-president. In 1915, Russell joined with a Toledo, Ohio firm, Willys-Overland, which took over the manufacture of automobiles at the West Toronto plant. Production of the Russell models ended. The CCM name was retained for a branch of the new company which produced bicycles, skates and accessories. It relocated to a new factory at Weston in 1916-7.

Public transportation improvements: the Toronto Civic Railways

Improved public transportation was perhaps the most significant benefit to come with annexation. Despite the number of communities bordering St. Clair Avenue, public transit along the thoroughfare was non-existent because the Toronto Railway Company refused to extend its single-fares, build new lines, or buy additional cars to service the area beyond the City limits of 1891, the year of its contract.



Kitchen at 131 Nairn Avenue, 10 March 1916.

Despite the fine shelf clock and the elaborate stove, this dwelling was labelled a “slum” by City Health Department officials. It is a dramatic contrast to the residence on Oakwood Avenue shown on the opposite page.

CTA Subseries 32, Item 420



St. Clair Avenue West, looking west from Ossington Avenue (now Winona Drive), 14 October 1911.
This view shows the progress of the Civic Car line construction and the undeveloped state of St. Clair Avenue. The newly-opened Oakwood High School can be seen as evidence of Garrison Creek.
CTA Fonds 1231, Item 1736


Hoping to stimulate development in the outlying districts, as well as to meet demands from local residents for better transit service, the City launched its own public transportation system in 1911, the Toronto Civic Railways (TCR).

Construction of the St. Clair Avenue route, the second of five lines to be built, began in September 1911. It ran from the junction of Yonge Street and St. Clair Avenue, west along St. Clair to the GTR tracks at Station (now Caledonia) Road, a distance of three miles (five kilometres). St. Clair, though a concession road, was little more than a dirt track at that time. But being one of the few crosstown streets, City Council felt it should be widened beyond the standard 66 feet (20 metres). The built-up part between Yonge Street and Avenue Road was made 86 feet (26 metres) wide. The balance to the GTR tracks was widened to about 100 feet (30 metres), which meant that the trees lining St. Clair had to be removed.

The Civic Railway created a central boulevard of 33 feet (10 metres) along St. Clair on which the tracks were laid. Many local residents fought against the central boulevard, which they felt was expensive and would slow down St. Clair's progress. Bill Carter recalled in 1938, "How we fought against building a central boulevard - and it had to be removed in later years at tremendous expense."⁷⁸ (Between 1928 and 1935, the Toronto Transportation Commission, which took over the TCR in 1921, removed the boulevard from Yonge to Caledonia and converted it to paved trackage.)

St. Clair's undulating character required a great deal of cut and fill, especially in the valleys at Ossington (now Winona Drive) and Lauder avenues, where two branches of the Garrison Creek flowed, and at the Nordheimer Ravine east of Bathurst Street. Service on the St. Clair line began in August 1913 - without fanfare as civic officials were relieved that the line was finally operational! The St. Clair Civic Car Line was an immediate success. Fares were 2¢ for adults (six tickets for 10¢) and 1¢ for children under nine, with infants in arms travelling free.

Lansdowne, the other Civic Line in this area, was the last TCR route to be built. Service began on 16 January 1917. The Lansdowne route extended just half a mile from where the TRC service ended at the CPR tracks north of Royce Avenue (now Dupont Street), up Lansdowne to St. Clair, the only point on the Civic system where free transfers between two lines were issued. Unlike other TCR lines, which went through undeveloped areas, this line travelled along Lansdowne Avenue, built up with heavy industry below Davenport Road and with houses above.



First streetcar along St. Clair Avenue, 25 August 1913.

In the background is *Oakwood House*, built by Dudley Jessopp in 1893, which stood at 15 Robina Avenue until 1999. James Crang Sr., who lived here from about 1906 to the 1920s, gave the house to the YMCA; it was later privately owned. Several semi-detached houses now stand on the site.
Crang, 30

Jessie McNab and the Canadian Women's Home Guard

These women probably belonged to the Canadian Women's Home Guard, a reserve force founded by Miss Jessie McNab of *Dundurn Heights* during the First World War. In addition to rifle range practice, training included drill each Monday and Thursday evenings on McNab's property at the northwest corner of St. Clair and Atlas avenues, as well as home nursing and first aid, with instruction provided by Dr. J. R. Gibson and Dr. J. B. Brown, two local physicians.

McNab was intensely patriotic and fervently religious, and often opened her home to support her interests. In January 1915, she rewarded children of McMurrich and Earls court schools who had been knitting for the McNab Red Cross League with an afternoon of sleighing at *Dundurn Heights*. That July, she received high praise for her "patriotic work ...for the Empire and the Canadian soldiers" during an open-air meeting held at *Dundurn Heights* to obtain new recruits for the Red Cross and St. John Ambulance.^{78a}

Dissatisfied with women being relegated to being 'knitters' and fundraisers for the war effort, in August 1915, she offered her home "including five acres of land," for the new Women's Home Guard. Some 400 women converged on the McNab residence for a recruiting meeting on 26 August 1915, "civic cars and jitneys being taxed to capacity in all directions," the *Globe* reported the following day. Just as proceedings were underway, a wide verandah crowded with people, collapsed. "Speaking in her khaki uniform, her military cap pushed back ...Miss Jessie McNab publicly charged that the enemy had done this," the *Globe* stated. She vowed to round up the perpetrators, boasting, "I got my rifle today, and with it came to one hundred rounds of ammunition."^{78b} Before long, President McNab had a falling out with the treasurer, Miss McCully, and most of the women chose to train under a retired (male) colonel. By the end of 1915, the Canadian Women's Home Guard had disappeared from public view.^{78c}

William James/CTA Fonds 1244, Item 981



Women learn to shoot, 1915.

Residents living north of St. Clair to Eglinton Avenue sometimes used automobiles to connect with the tcr vehicles. Enterprising operators provided the service on several main streets including Oakwood, Vaughan, Dufferin and Silverthorn. The fare was 5¢ and usually five or six passengers were carried in the cars at once. Since money was scarce, many people continued to walk to St. Clair.

First World War, 1914-18, patriotism and service

The First World War had a huge effect on the district. Not only did it interrupt the stream of immigrants and the pace of settlement, but local residents joined up en masse. Earlscourt is reputed to have sent a greater proportion of its men to the war than any other district in the country. Recent immigrants from the Britain Isles were especially loyal to the old country, even though they had chosen to leave it. The impoverished condition of many also made military service attractive. Both the Hughes and the Silverthorn school districts claimed to have the largest per capita enlistments in Canada. In 1918, the *Toronto Star* reported that St. David's Presbyterian Church had sent 41 members of one Sunday School class and all 15 members of the Boys' Brigade to fight; and about 75% (325 people) of the Men's Own Brotherhood of Earlscourt Methodist Church were overseas.

Some people remained behind. Dr. McCormack's services were in such demand, for example, that Earlscourt mothers took up a petition to keep him in the district during the war. The home front was also very active. About 300 women of the district enlisted in the Home Guard and trained at *Dundurn Heights*, John McNab's estate on the north side of St. Clair between Atlas and Oakwood. Jessie McNab, his youngest daughter, was a leader and organizer of the Guard. The women wore khaki uniforms and were trained in physical drills, marches, and target shooting to aid the men in the trenches if the call came.

During the first winter of the war, widespread unemployment and shortages of food caused much suffering. Peter Bryce and his assistants delivered bags of potatoes and other foods to local families. In many cases, the cost came from their own meagre incomes. During the winter of 1918, Bryce also coordinated a coal drive to distribute fuel among destitute families in the district. One incident in the district displayed the more xenophobic aspects of the war. Freda Held, a teacher at Carlton School of German parentage, was forced to resign for perceived, but unfounded, pro-German sentiments.⁷⁹

The Royal Flying Corps took over the old Heydon House for its headquarters,



Girls with a basket of papers for the Red Cross, 14 October 1916.

The home front was active in the district during the First World War. School children supported the troops, as did several organizations including the Earlscourt Branch of the Great War Veterans' Association, and the Earlscourt Trench Comforts League, the Earlscourt Branch of the British Imperial Association, and the Independent Women Workers Association of Earlscourt, who wrote letters and sent "comforts" to the soldiers.

John Boyd/LAC/69938



Earls Court mothers at the Warriors' Day Parade, 1920.

Earls Court became known for its tremendous service during the First World War. In June 1917, Angus Claude Macdonell, MP for Toronto South, "warmly eulogized the way in which Labor in Toronto had enlisted. Earls Court, a little suburb, largely a workingman's district, had sent more men in proportion to its population than any other part of Canada. In one block there were 24 widows."^{79a}

During the war, hundreds of local residents gathered annually at the Royal George Theatre for a memorial service to pay tribute to "the Earls Court dead heroes." In 1915, two had died, but in September 1917, the *Toronto Star* reported, "Sergt. W. E. Turley read the names of 138 Earls Court men on the honor roll."^{79b}

William James/CTA Fonds 1244, Item 727

barracks and depot, and stationed hundreds of airmen there. Temporary barracks were also built on (Old) Weston Road adjacent to the hotel. The facility included a barbershop, stores, and maintenance shops. The Queen's Rangers were posted at the Kodak plant, which was built just before the war at Eglinton and Weston Road. They conducted their manoeuvres and sham battles in the fields of the Rowntree estate and near the Russell Motor Car Company near (Old) Weston Road and Keele Street.

In February 1919, a few months after the war ended, the Dominion Orthopaedic Hospital opened on Christie Street north of Dupont. It was the only facility in the country to provide amputees with artificial limbs, and during the first 18 months, 3,000 soldiers were treated here. It was renamed Christie Street Veterans Hospital in 1936.

Local industries also participated in the war effort. In 1915, the Canadian government contracted the Russell Motor Car Company to produce 40 armoured cars, eight support trucks and an armoured scout car. After Willys-Overland Limited took over the company in late 1915, production continued to concentrate on war work. During 1918 automobile manufacturing was suspended, and the factory produced airplane engines for the British government until February 1919.⁸⁰

A royal visit to Toronto after the war provided an emotional display of patriotism. The Prince of Wales, later King Edward VIII, spent four days in Toronto in August 1919. One afternoon he paid his respects to the war dead buried in Prospect Cemetery. The Prince insisted on visiting Earls court after being told about the huge contribution the district had made to the war effort.

After planting a silver maple tree at Prospect Cemetery, the Prince received a welcome address by Alderman Brook Sykes, who informed his Royal Highness "that Earls court has earned for itself an undying name for patriotism and loyalty to the Mother Country during the recent war, by having sent more soldiers to the world conflict than any other section of Canada, compared to its area."⁸¹ The reporter for the *Daily Star* observed that "the Prince has seen large and imposing ceremonies and listened to many addresses . . . But he will never receive a heartier, more whole-souled out-from-the-shoulder greeting than was accorded him last night in Earls court and along St. Clair avenue."⁸²



Women sewing wing reinforcement strips at Canadian Aeroplanes Ltd., 1918.


Incorporated on 15 December 1916 to build training aircraft for the Royal Flying Corps's training program in Canada, Canadian Aeroplanes Ltd. became the largest aircraft factory in the British Empire, occupying more than six acres on the west side of Dufferin Street south of Dupont. The plant's 2,400 workers produced 1,200 JN-4 ("Jenny") airplanes with enough spare parts to assemble another 1,600. In 1918, production began on the Avro 504K, but only one or two were delivered before the Armistice; a few months later the plant was closed.

Canada. Dept. of National Defence/LAC/PA-123620



Brigadier-General Sir Arthur Currie, Canadian Corps commander, greets veterans at the Dominion Orthopaedic Hospital, about 1919.

William James/CTA Fonds 1244, Item 900



Prince of Wales in Toronto, August 1919.

Because of its huge contribution to the First World War, The Prince of Wales, later King Edward VIII, visited the district to honour the war dead at a ceremony in Prospect Park. The community was welcoming: a decorative archway was placed across St. Clair at Dufferin, and hundreds of people turned out.

William James/CTA Fonds 1244, Item 1017



Opening ceremony of streetcar service to Township of York, 19 November 1924.

There was great rejoicing when the Toronto Transportation Commission extended streetcar service north of St. Clair into the Township of York. Two routes went from Oakwood and St. Clair: one to Eglinton and Caledonia and the other along Rogers Road to Bicknell. A bus route along Oakwood between Davenport and St. Clair started in 1926.

This picture looks south on Oakwood Avenue to St. Clair. The Oakwood Theatre is on the east side of the street just north of St. Clair Avenue. When the movie theatre opened on 16 October 1917, it claimed to be Toronto's largest suburban theatre with 1,200 seats (and parking accommodation for at least 100 automobiles). The Oakwood operated until about 1962, but no longer is standing.

Alfred Pearson/CTA Series 71, Item 3527

Boom, Depression and War, 1920 to 1945

Boom time, 1920s

By the 1920s, most of the land in the vicinity of St. Clair Avenue had been subdivided, but a few plans were registered in adjacent areas of York Township. The old Rowntree farm was subdivided in a development called Rowntree Estates Limited in the early 1920s. At the formal opening, a house was built in a day and auctioned off that evening. The Crang family subdivided land north of St. Clair in the vicinity of Oakwood Avenue creating Roseneath Gardens, Robina, Crang, and Glenhurst avenues. The building boom continued in the 20s.

Several movie houses opened in the district during and after the First World War. The Picture Palace or Belmont was located between Dufferin and Elmwood (now Via Italia) by 1915, but was renamed the Royal George Theatre by 1916. Allen's St. Clair (known simply as the St. Clair by 1923) opened on the north side of St. Clair between Westmount and Dufferin on 12 January 1920. It was one of several movie theatres that the Allen chain constructed in Toronto following the war. With 1,400 seats, the St. Clair was larger than the Oakwood Theatre, built in 1917 by James Crang Junior on Oakwood Avenue just north of St. Clair, which then claimed to be Toronto's largest suburban theatre, having 1,200 seats. The Major, on the north side of St. Clair between Cloverdale and (Old) Weston Road, started by 1925. The Paramount opened on the south side of St. Clair between Lauder and Glenholme on 22 August 1935.

Other recreational and cultural facilities were also established in the 1920s. The 32-acre (13-hectare) Earls court Park officially opened on the former Cooper-Royce farm on 23 October 1920. Jethro Crang built Oakwood Park Skating Rink and Athletic Ground and the Oakwood Swimming Club on the north side of St. Clair Avenue between Winona and Oakwood. The complex included Oakwood Stadium, a covered grandstand seating 4,000 people, which was used mostly for high school football games and track meets until 1950 when the property was sold and became a stock car track.

During the decade, a branch of the Young Men's Christian Association was located on the north side of St. Clair at 15 Robina Avenue in the magnificent brick residence that Dudley Jessopp had constructed on the family farm in 1893. In 1921, Toronto Public Library opened a new Earls court Branch on the east side of Dufferin Street just south of St. Clair.

By 1930, St. Clair Avenue between Winona Drive and (Old) Weston Road filled more than nine columns in the Toronto directory. A notable feature was the increased number of chain stores along the thoroughfare. Reflecting the increased use of automobiles,



House built in a day, early 1920s.

"This bungalow built in one day by A. E. LePage" was probably a promotional stunt by a real estate company that touted itself as the "Bungalow Specialist."

William James/CTA Fonds 1244, Item 2489



St. Clair Avenue West, looking east from east of Dufferin Street, 12 September 1928.

St. Clair Avenue was built up with stores, restaurants, and movie theatres to well beyond Dufferin by the 1920s. The *Toronto Globe* reported in 1923, "between Oakwood Avenue and Lansdowne there are not more than half a dozen vacant lots with St. Clair frontage, and some of these have already been purchased for prospective commercial building. In spite of the fact that 50 stores were added to this business section during the past year there is not to be found a vacant store west of Dufferin and very few east of this thoroughfare. The apartments built over these blocks of stores have been rapidly filled with tenants."^{82a}

The St. Clair Theatre, located on the north side of St. Clair between Dufferin Street and Westmount Avenue, can be seen on the left. (Beyond it St. Clare Church is visible.) E. Howard Crane of Detroit designed the 1,400-seat movie theatre, and used the same plan for Allen movie theatres at the Beach and Parkdale, also constructed in 1919 (along with one in a different style on Danforth just east of Broadview). "His design was contrary to the normal practice of having the theatre entrance on the main street and the auditorium on less expensive property in the rear," notes movie buff John Sebert. "These three theatres were built entirely on the main street, probably because of cheaper suburban real estate in the 1920s."^{82b} A view of the streetscape in March 1920 is shown on page 125.

The photograph also shows the streetcar right-of way in the centre of St. Clair Avenue. A few weeks later, removal of the section in the vicinity of Winona Drive was well underway; see page 129. The TRC type car (right) is heading eastbound on the St. Clair route to Mount Pleasant and Eglinton, while the Peter Witt car (left) is going west on the Bay route from the docks at the foot of Bay Street.

Alfred Pearson/CTA Series 71, Item 6240

the street now had two car dealers, one gas station, and a few automobile repair shops. The outstanding addition to the St. Clair scene was the number of apartments, mostly small buildings of 11 to 22 units.

Economic depression, 1930s

Building virtually stopped with the Depression, although many of the cheapest homes continued to be improved. Unemployment was massive. Many families were unable to maintain their payments of rents, taxes and mortgages, and lost their homes. Evicted owners and tenants made tent and shack colonies in Fairbank Park north on Dufferin Street, in an open field around Keele and Eglinton (now Coronation Square), or in the undeveloped section of Prospect Cemetery between Kitchener and Eglinton Avenues. Water lines were hooked to hydrants and privies dug in the ground. Locals devised nicknames for some of the spots. The tent city at Keele and Eglinton in York Township was called “Red Square,” Reg Walmsley recalled in 1994. During the summer of 1933, it was “a hotbed for socialist rallies,” sometimes led by Communist leader Tim Buck who lived nearby on Oakwood Avenue.⁸³ So many unemployed frequented Earls court Park, that it became known as “Pogey Park.”

But not everyone was without work. Ernest Malton had a steady job as an apprentice boiler maker with CPR in west Toronto. In 1987, he recalled, “The pay was 17¢ an hour with a raise of 2¢ every six months for three years - if I showed progress.” After serving his apprentice, Mr. Malton got a job at Willys-Overland. “I was chosen ahead of 300 other guys for a job rivetting running boards to car frames. . . . I earned \$5 for a 10-hour day.”⁸⁴ Willys-Overland ceased production of cars at its Toronto plant in 1933, leaving hundreds of local workers without jobs. The site was bought by another CCM affiliate, the Acme Screw and Gear Company which became Russell Industries in 1938.

Jim Mills worked at Canada Packers in 1933 at 20¢ an hour. He recalled in 1989: “At Christmas, I unloaded turkeys from boxcars from 7 a.m. to midnight six days a week. That made for a 100-hour week - for 20 bucks.”⁸⁵ Other local jobs were even less well-paid. In May 1989, Cec Rowe told the *Toronto Star* about the job he got in 1935 at age 15 delivering for a fruit store on St. Clair near Dufferin. “The day started at 8 a.m. and ended at midnight. The pay was \$1. One night I worked until 2 a.m. the owner told me I’d done a good job - and slipped me an extra dime.”⁸⁶



Willys-Overland advertisement, 1922.

Willys-Overland Limited manufactured automobiles at the old Russell Motor Car Company plant on Weston Road from 1915 to 1933. The Willys lineup included the Overland, the Willys-Knight, and the Whippet. Durnford, 225

Some children didn't finish their education because they had to help support their families. "Most young people went to work if not before they were 16 then certainly after that. . . to help out your family," recalled long-time resident Jack Hughes in 1986. "People were losing their homes and young people could get a job for \$5 or \$6 a week where older men just couldn't buy a job. Most of us had to go to work before our time . . . there were very few people that got through the schooling system all the way especially university unless your parents were wealthy."⁸⁷

Entertainer and writer Don Harron was another local teenager working during the Depression. He was then living in the family home at 51 Crang Avenue, "not a hotbed of prosperity in the 1930s and '40s." He reminisced to the *Toronto Star* in 1987: "I used to peddle the *Mail and Empire* at the corner of St. Clair and Oakwood every morning. I would also collect discarded fruit baskets, to sell for a penny."⁸⁸ John Juniper recalled delivering newspapers at 5:30 a.m., having breakfast and then going to school. He didn't participate in school sports because he delivered papers after school as well. Often, the Depression was remembered with black humour. Crawford Milne quipped in 1986 "I did everything but rob banks - I would have done that too but they didn't have any money either."⁸⁹

Life in Earlscourt between the wars

Many local residents have fond and happy memories of life in the district in the years between the two World Wars: daily milk and bread delivery, a dozen eggs for 12¢, double- and triple-dip ice cream cones for 5¢ at the Good Humour Store (later called St. Clair Ice Cream) on St. Clair opposite St. Clarens, and Saturday movie matinees for 10¢. Royce Park, as Earlscourt Park was locally known, and Crang's swimming pool and skating rink were favourite places for children and teenagers.


Holidays beyond Toronto were a luxury. "If you got out of the city at all you were quite lucky,"⁹⁰ Jack Hughes remembered. But there were excursions to Centre Island, Hanlan's Point, Maple Leaf baseball games, the Exhibition, and Sunnyside, which was especially popular because streetcars rides there were sometimes free, and streetcar expeditions downtown to Eaton's or Simpson's.

Even Sundays, with three trips to church and no playing, were remembered nostalgically since no work was done that day: "Sunday was Sunday in those days," Jack Hughes recollected. "If you wanted to play cards, you'd pull the blinds." Filmmaker Harry



CNR St. Clair Station and Subway, about 1932

The CNR opened this new station north of St. Clair Avenue, just west of Caledonia Road, on 10 January 1932 to replace the old Davenport Station (1857). St. Clair Station operated until 1986. The federal government designated it as a heritage railway station in 1994, calling it "an elegant, if small" example of Beaux Arts design.^{90a} A fire on 20 February 1997 caused major damage to the structure, and the station was demolished on 30 June 1997. CN Photo 36935



Davenport Works of the Canadian General Electric Co. Ltd., 1930s.

Canada Foundry Co. Limited was incorporated in 1900 to meet the country's "increasing demand for all classes of iron products."^{90b} By year's end, the company had been acquired by the Canadian General Electric Company (CGE). In 1901, construction of a factory complex for Canada Foundry was started on a 60-acre (25-hectare) site on the west side of Lansdowne Avenue south of Davenport Road, adjacent to two railway lines. "Work on the big buildings ... is being pushed forward rapidly," the *Globe* reported in October 1901.^{90c} By February 1903, many structures had been erected, and several additions and enlargements were underway. A new plant for the Architectural Bronze and Iron Works was added in 1912.

In 1921, CGE relocated some of its electrical manufacturing (transformers) to the Davenport plant, later adding extra buildings, such as for glyptal resins (1944) and a carboloy factory (1950s). CGE sold the Davenport Works in 1981, and moved out of the neighbourhood. The Canada Foundry Company's 1903 warehouse at 1110 Lansdowne Avenue was designated under the Ontario Heritage Act in 2008; an office building and a powerhouse also were listed on the *City's Inventory of Heritage Properties* in 2004.

Toronto 1

Rasky, who lived along St. Clair from the time of his birth in 1928 until university, tells an amusing anecdote about Sundays in Earlscourt in his autobiography, *Nobody Swings on Sunday*: “Fear of the Lord was Everywhere. At the Earlscourt Park there were tennis courts; no nets could be hung. There were sandboxes and swings; the swings were padlocked. Padlocked! Once, when I found one free and began swinging, a policeman in his bobby hat grabbed my shoulder. His words have never left me: “Nobody swings on Sunday!” Amen.”⁹¹

Schools

During the early 1920s, school enrolments rose, and innovative methods were used to cope with overcrowded schools. At Carlton School, the swimming pool was drained and set up with desks for a classroom. Hughes School, with an enrolment of nearly 1,000 pupils in 1923, held classes in morning and afternoon shifts.

Gradually, the boards of education constructed new schools, or replaced, or put additions on existing buildings. In 1923, contracts were awarded for “Silverthorne School” on Turnberry Avenue, a 4.5-acre (two-hectare) site that had once been a brickyard operated by the Crang family. (Most local brickyards were out of business by the 1930s because of the Depression and diminishing supplies of clay.) The school opened in 1924 with two classes from Hughes School, and the new name of General Mercer, after Malcolm Smith Mercer, a Canadian commander killed during the First World War.

Enrolment at Pyne Public School decreased dramatically, once Regal Road School was established, and it closed in 1939. (The building on Bartlett Avenue was still standing in 2008, being used as an apartment dwelling.)

Earlscourt and the Second World War

The Second World War brought profound changes to the area as had the First World War. Once again the district’s enlistment was extremely high. Tom McDonald, a Second World War veteran and Earlscourt Legion member, claimed that two of every three houses in the area had a family member in the Forces. The Salvation Army Earlscourt Corps band enlisted as a body to become the regimental band of “A” Corps, Royal Canadian Corps of Signals. “A lot of fellows joined up basically to get three meals a day. There weren’t many jobs around,” recalled Jack Hughes, who joined the Navy in 1941 as soon as he was old enough.⁹²



Regal Road School, 1921.

Regal Road School began in two portable rooms on Davenport Hill in September 1913. The following year, the new three-storey school, designed by architect Franklin E. Belfrey in Beaux-Arts style, opened with 568 pupils. Toronto City Council included the building on the city’s *Inventory of Heritage Properties* in 1985 and enacted a designation bylaw on 6 February 2007. TDSB, Regal Road, no. 1

The home front was also busy. As they had in the First World War, school children did their bit. For example, the boys of Earls court School made cribbage and checker boards for the Navy League and splints for the Red Cross in their manual training classes. Women went to work, many local women in munitions factories.

Italy's declaration of war against the Allies in June 1940 had a devastating effect on the local Italian community. Over 200 Torontonians of Italian origin, including some from the local area, were sent to internment camps for up to three years because of suspected Fascist leanings, largely unfounded. Others of Italian origin in the neighbourhood saw their businesses shunned.

Transformation, 1945 to 2008

Ethnic diversification

The Canadian census of 1951 showed that the community was still predominately British: 70% of the neighbourhood's 40,000 residents were of British origin. Italians and Jews made up the second and third largest groups, 7.5% and 5% respectively. (The census counted Jews both as an ethnic group and as a religion.) Most Jewish residents lived in the Oakwood area; during the 1940s and 1950s, approximately one-third of the students at Oakwood Collegiate were Jewish. Polish, Ukrainian, and other Europeans made up the next largest groups.

During the 1950s, about 90,000 immigrants from Italy settled in Toronto, and Italians became a strong force in the entire district, vastly changing its character and services. In the early 1950s, Italians lived mostly around Dufferin and Davenport at the bottom of the hill around St. Mary of the Angels Church, as St. Clement church and school were renamed in 1936 when the cornerstone for a new church building was laid.

By the 1960s, with 11.2% of the population, Italians had replaced Jews as Toronto's largest non-British ethnic group, and the St. Clair Little Italy was twice as big as the older College Street colony. In 1961, the census documents that of the area's 46,000 residents, some 20,000 people, or 42%, were of Italian origin. Those of British origin had declined to 15,500 people, or about one-third of the district's population. Polish, Ukrainian and other Europeans made up the next largest groups. The Jewish population in the St. Clair neighbourhood had declined to about 1,600 residents, or 3.5% of the population.

In the mid-1980s, St. Clair Avenue's ethnic mix was changing once again. Some peo-



Puppet show at Dufferin/St. Clair Library, 1974

The ethnic composition of the neighbourhood changed dramatically from the 1950s to the 1990s, shifting from being predominately British to Italian to a multicultural mixture.

TPLDU

ple of Italian ethnic origin had moved to outlying suburbs such as Woodbridge (a pattern that had started in the late 1950s). In 1991, population in the area's four census tracts, from Oakwood Avenue to the CN tracks between Davenport Road/CP tracks north to Toronto's pre-amalgamation (1998) limits, was 16,000. While Italians were still the area's single largest ethnic group with 5,505 people, 34% of the local population, their proportion had declined substantially in 30 years.

The St. Clair Little Italy had increasingly become home to other new Canadians. The largest of these other groups in 1991 were 2,500 people whose home language was Portuguese, 15.5% of the local population (compared to 21% speaking Italian at home). There were smaller, but significant numbers of Spanish speakers (6%), and half of the neighbourhood did not speak English at home.

Census data for 2001 and 2006 showed a sharp decline in the area's population, which decreased 8.5% during that five-year period to 14,400; meanwhile Toronto's growth was stalled at 0.9% with 2.5 million residents. Italians remained the area's single largest ethnic group at 30% in 2001, while those of Portuguese origin now formed 25%, but Portuguese almost equalled the number of Italians by 2006. The latter were particularly strong (38% in 2001) on the north side of St. Clair between Westmount and Harvie, while Portuguese prevailed (41%) directly west from Harvie to the railroad tracks.

Soccer rivals, the two groups were particularly noticeable when fans of Italy and Portugal gathered on St. Clair during World and European Cup football matches. Geographer Michael Buzzelli contended that "the sporadic outbreak of inter-ethnic feuding, usually associated with sports events, reminded the city that St. Clair is the symbolic centre of the Italian community even if the surrounding population is more black Caribbean and Portuguese."⁹³ Revellers enjoyed a nine-hour celebration along the thoroughfare when Italy won the 2006 FIFA World Cup.

Some Anglo-Canadians resettled in the area. Those declaring British Isles origin increased to 14% in 2001, a 107% jump since 1991, while another 10% said their origin was simply "Canadian," an even more significant rise from 3% ten years before. Regal Heights had become an Anglo-Canadian enclave with almost 60% declaring British or Canadian origins in 2001, an astounding 350% jump from 1991 when their proportion was 13%. "Many choose Regal Heights because they can't afford Forest Hill or High Park but want to be close to downtown," the *National Post* contended in 2007, also observing that the



St. Clair looking east from Lauder Avenue, 1953.

The Paramount Theatre, on the right, opened on the south side of St. Clair between Lauder and Glenholme on 22 August 1935, with praise for being fireproof, air-conditioned, and "streamlined ... with the softening influence of Spanish-American architecture."^{93a} It was the last movie theatre to be built in the district, and later became a ballet school, then a bar and is now a dry cleaners with a martial arts facility on the second floor. With the exception of the Oakwood, all of the other old theatre buildings also were standing in 2008, although none has shown movies since the late 1970s.

J. V. Salmon/TRL S1-1204

“sought-after quarter boasts larger old homes with stone fronts, oak trim and stained glass windows.”⁹⁴

The changing neighbourhood was reflected in home language statistics. In 2006, the majority (55%) spoke English most often at home, while the number that used a non-official language had dropped to 40% with 17% speaking Portuguese, 11% Italian and 6.5% Spanish. The trend was particularly strong in Regal Heights where 77% had English as a home language in 2001.

About one-quarter belonged to a “visible minority” in 2001 and 2006, lower than Toronto as a whole. Latin Americans formed approximately one-third of this category in both years, followed by Black with about 20%. The Black share of the total population remained constant at 4% in 1991 and 2006.

St. Clair West continued to be an immigrant neighbourhood from 1991 to 2006, with immigrants making up about 54% of the population, slightly higher than the city average. The great majority of immigrants in 1991 and 2001 came from European countries other than the United Kingdom, with smaller but increasing proportions born elsewhere, particularly Central and South America, the Caribbean, or Asia. The top five source countries for recent immigrants in 2001 were Vietnam, Mexico, Columbia, Philippines and China, a contrast from 1996 when Portugal was first.

In 1991, the number of immigrants who had come to Canada before 1970 was about the same as the number who arrived after. During the next 15 years, St. Clair’s historic role as an immigrant reception area gradually declined as more and more newcomers settled farther out in the Greater Toronto Area, where housing was more affordable and services had improved dramatically. In 2006, only a quarter of the neighbourhood’s immigrants had come to Canada since 2001, while almost three-quarters had arrived before 1991. An overwhelming proportion of residents were committed to Canada: 83% were Canadian citizens in 2006.



Royal George Theatre, March 1954.

Established by 1915 as the Picture Palace and briefly called the Belmont, the movie theatre on the south side of St. Clair between Dufferin and Elmwood (now Via Italia) was best known as the Royal George, its name by 1916. During the 1950s, it became the Continental Theatre. The building is now used for a store.

Harvey R. Naylor

Religion

The changing ethnic makeup of the St. Clair West area had a dramatic effect on local religious organizations. During the 1950s, there were still a strong number of Protestants; several denominations constructed replacement buildings and a few opened new churches.

As congregations dwindled in the 1960s and 1970s, many local Protestant churches either amalgamated, shared their buildings (often with ethnic congregations), or sold their properties and moved out of the neighbourhood. In 1991, Protestant groups made up only 15% of the area's population. A decade later, in 2001, their proportion had further diminished to 11%.


A Jewish society, the Brothers of Jacob, was established on MacKay Avenue by 1921. This was the beginning of Beth Israel Synagogue. In 1931, a number from this congregation broke away, took the name Shaarei Shomayim in 1934, and began building a synagogue on the north side of St. Clair, just east of Winona. It was dedicated in 1949. Jewish residents began moving out of the neighbourhood in the mid-1950s, most of them settling in North York. The Shaarei Shomayim congregation purchased a new site on Glencairn Avenue east of Bathurst Street in 1962, but continued to hold services in the old location on St. Clair until the building was sold in 1970. (It became a Hungarian recreational and cultural centre.) Beth Israel congregation merged with Shaarei Shomayim in the late 1970s. Its synagogue on MacKay Avenue was taken over by the Hungarian United Church in the mid-1980s. Although the number of Jews living in the downtown core rose by 18.8% between 1991 and 2001, the local Jewish population was very small, about 200 residents in 2001, only 1% of the population; most lived in Regal Heights.

Reflecting the large numbers of Italian, Portuguese, and Spanish, Roman Catholics became the area's single largest religious group, accounting for 70% of the local population in 1991 and 66% in 2001. A second Italian national church, St. John Bosco, opened in 1961 at 402 Westmount Avenue, in the northern fringe of the district. St. Nicholas of Bari took over the Church of the Nazarene (established 1935) at 1277 St. Clair Avenue West, and opened the renovated building as an Italian parish church in 1967.

Other religious groups made up 7% of the neighbourhood's population in 1991, while 8% declared "No Religious Affiliation." A decade later, Christian Orthodox, Sikh, Hindu, Jewish, Buddhist and Muslim numbers had grown to 12% while those with no religious affiliation had increased to 10%.

Schools

Several new Catholic schools opened, reflecting the overwhelmingly Roman Catholic nature of the community. Initially, some of the new schools were in portables or church



Hungarian Canadian Cultural Centre, formerly Shaarei Shomayim Synagogue, 1975.

The Shaarei Shomayim congregation acquired land on the north side of St. Clair east of Winona Drive, and built the basement part of its synagogue in 1936. The upper storey was not completed until after the Second World War. The congregation built a new synagogue at 470 Glencairn Avenue in 1966, but continued services at the St. Clair building until it was sold in 1970. It has been the Hungarian Canadian Cultural Centre since 1974.

OJA

basements; others shared accommodation with existing Catholic schools, or with public schools whose enrolments were declining.

In 1958, St. Clare School opened a new building for girls (who were taught by the Sisters of St. Joseph) and a second new one in 1960 for boys (operated by the Christian Brothers). Both were constructed on additional property purchased for the school on Northcliffe and Westmount avenues. The two divisions were joined in 1962, and before long St. Clare received its first lay principal. Richard W. Scott Secondary School, named for the father of the Separate School Act of 1863, opened on Rosemount Avenue in 1969. St. Nicholas of Bari School was established in the early 1970s and shared space with Hughes School until opening its own building at 363 Rogers Road in 1978. St. Bruno started in 1974 in six portables at St. Mary of the Angels, but it was not until 1980 that the students moved to a new building at 402 Melita Crescent. Pope Paul School opened at 270 Laughton Avenue in 1980, having started in the original St. Clare School building a few years before. The old school was demolished, and a park, Piazza Santa Chiara, opened on the site in 1983. Brother Edmund Rice High School began in 1978 at 55 Pelham Avenue. Stella Maris School started in 1973, sharing space and eventually occupying the new Earls court Public School, which had opened in 1966. Meanwhile Earls court Public School relocated to a new addition in 1979.

In 1960, Oakwood Collegiate opened a complete renovation and addition. In that year, McMurrich Senior School began, housed in an addition to the original school. In 1963, the senior school was renamed Winona Drive. The junior school retained the name McMurrich, given in 1910 to honour John McMurrich (1804-83) and his two sons who had served as school trustees for many years. Osler Senior School was built in 1962 on Osler Street. In 1988, it was twinned with Davenport Road Public School (built 1914) and the two schools were called Carleton Village Public School - the only school in Toronto divided by a street. The older building was vacated in 2000.

Reduced enrolments and budgets resulted in some school closures. In June 1999, the Toronto District School Board announced that it planned to close Earls court and Hughes junior schools. The Toronto Catholic District School Board shut down two local secondary schools, Brother Edmund Rice and Richard W. Scott, in 2001, with Loretto College Catholic Secondary School, originally founded for young women in 1915, soon constructed on the site of the latter. A few new schools appeared in the district, including Hudson College, a private school that took over the old Earls court School building.

Industrial decline and land reuse

The area's industrial base was devastated during the 1980s and 1990s as several large factories and businesses closed or relocated, with subsequent job losses. CGE (now General Electric Canada Inc.) closed its huge complex on Lansdowne Avenue between Davenport Road and the CPR tracks in 1981. The removal of waste materials, especially PCBs, from the site caused considerable neighbourhood concern. By 1997, the community had approved a process for removing the waste. Some of the old industrial buildings had been taken over by new businesses. Others had been demolished for housing, with a development under construction in 1997 on the east side of Lansdowne.

A decade later, the city issued a plan for "Davenport Village," a 7.68-hectare (19-acre) parcel on the old GE Canada lands west of Lansdowne. The 2007 plan called for phased, mixed-use redevelopment of the brownfield site: a park, up to 1,400 dwelling units, offices and small-scale retail establishments, and light industry on existing roads and new interconnecting public streets and sidewalks that would be created.

For years, the Ontario Stock Yards (so named in 1944 when they were taken over by the Ontario government) were Canada's largest stock yards and ranked fifth in North America. In the 1980s, the packing and feeding industry shifted to Western Canada. The 15-hectare (37-acre) site near St. Clair and Keele was closed on 31 December 1993, and leased to private investors.⁹⁵ Subsequently, buildings were demolished to make way for redevelopment. By 1997, a few retailers had opened 'big-box' stores on the former stock yards, and some new housing was further along St. Clair in the vicinity of Runnymede Road.

Initially most residents met the development with delight. "Gone were the smelly old Ontario Stockyards in favour of shiny new retail," one person recollected.^{95a} A decade later, when another industrial area at Weston Road and St. Clair was sold, the community was more cautious about big-box retailers, and no longer perceived that "anything is better than industry."⁹⁶ The city had attempted to counteract some of the concerns by issuing urban design guidelines for the "Old Stockyards" area in June 2004, calling for measures such as improved pedestrian access.

Revitalization of St. Clair Avenue West

The neighbourhood's changing ethnic composition affected the landscape of St. Clair West itself. Geographer Michael Buzzelli calculated that in the vicinity of Dufferin Street, "St. Clair's buildings were 42 percent British owned in 1951, 32 percent Jewish and only one percent Italian. By 1971, over half of all St. Clair properties were Italian owned, marking a complete reversal of twenty years earlier. This trend continued into the 1980s, when British ownership had dwindled to 4 percent."⁹⁷ Torontonians, regardless of ethnicity, flocked to the thoroughfare, the *Globe and Mail* later recalled, "for the rare selection of imported Italian goods – everything from fine leather shoes and exquisite hand-embroidered clothes for children, to handmade wedding dresses and the tastiest gelato this side of Florence."⁹⁸

St. Clair's transformation from 'Little Britain to Little Italy' was visible at first in storefront signs, but more involved alterations came later. "Stucco, marble and tile had become the most common façade materials by the 1970s, transforming the retail strip from red clay brick to mostly white and grey," Buzzelli observed.⁹⁹ Arches often were added as well. Sidewalk patios were appended to restaurants - La Sem Patisserie & Ristorante at the northwest corner of St. Clair and St. Clarens became in 1963 Toronto's first eatery permitted to serve food outdoors¹⁰⁰ - and large café windows were installed to diminish the boundary between the street and the interior. Business owners believed the changes 'upgraded,' 'modernized' and 'gave life to' the area.

Starting in the 1980s, several business improvement areas (BIAs) were formed along St. Clair West to attract shoppers, diners and tourists, and to compete with shopping malls and, later, big-box retailers. Corso Italia BIA was created in 1984, and was named for its location on the street's most Italian section, the six-block strip from Westmount Avenue to Lansdowne Avenue. St. Clair Gardens BIA began in 1985 for the section between Caledonia Road to just west of Old Weston Road. BIAs for areas east of Dufferin were established some 15 years later. Regal Heights Village BIA began in 2000 (as St. Clair West BIA) for the strip between Westmount and Glenholme avenues, while Wychwood Heights BIA started in 2002 for the portion between Bathurst and Christie/Humewood.

The City of Toronto provided grants for festivals and special events, banners and murals, façade improvements and commercial market research. To draw customers, the four local BIAs each sponsored special events, which in 2007-8 included a Portuguese Father's Day Festival in June, a Corso Italia Fiesta in July, an ArtWalk in September focus-

ing on the studios for artists created in the old TTC car barns on Wychwood Avenue and a Cavalcade of Lights in December.

Toronto's official plan of May 2002 identified St. Clair West between Bathurst and Keele as one of the city's 'avenues' - "major streets where new housing and employment will be developed gradually ... supported by high-quality transit services, including priority measures for buses and streetcars."¹⁰¹ Architecture critic Christopher Hume explained St. Clair's appeal: "Six lanes wide, lined with two- and three-storey buildings and full of streetcars, it is a city thoroughfare of such potential planners drool when they see it. Compared to most Toronto streets, St. Clair W. offers the scale and scope to realize the city's goals of greater density and an enhanced sense of urbanity."¹⁰²

Later in 2002, the TTC and the City of Toronto announced plans to build a transit right-of-way down the centre of the 6.7-kilometre (four-mile) St. Clair streetcar route, stretching from Yonge Street to Gunns Loop, just west of Keele. Hume saw a dedicated streetcar line as one method "to knit St. Clair W., a disparate, incoherent, stretch of road, into something that makes sense. Continuity, connection and cohesiveness are what's needed."¹⁰³

Work on the controversial \$70 million St. Clair Avenue West Transit Improvement Project started in 2005 with completion scheduled for 2009. The project not only included construction of the exclusive right-of-way, composed of tracks raised about 15 centimetres (six inches) above street level and traffic signals giving priority to streetcars. It also featured roadway reconstruction at the signalized intersections, upgraded passenger platforms and transit shelters, as well as other streetscape enhancement such as new trees and street lights, public art and heritage plaques. (For more information, see pages 131-2.)

Additional future directions for the revitalization of St. Clair Avenue West were developed in two planning studies prepared in connection with the 'Avenues' policy of Toronto's new official plan: "Bathurst Street to Glenholme Avenue" in December 2007 and "Keele Street to Glenholme Avenue" in 2008. The key recommendations "focused on creating conditions for increased private investment in the area in the form of new higher density buildings with mixed uses."¹⁰⁴



Streetcar right-of-way, St. Clair Avenue West at Lansdowne Avenue, 2008

TTC

PART II: HIGHLIGHTS

The Bull Family

In 1819, four brothers - Thomas, Bartholomew, John, and Edward Bull - petitioned the Colonial Office to emigrate to Canada, along with their families (three wives and six children) and 53 other Protestant-Irish families from North Tipperary, Ireland.¹ After their arrival in Canada, the Bulls formed an important extended family colony in the area of York Township that is now the northwest part of Toronto. Only Thomas (1786-1851) did not settle here.


Bartholomew Bull family

Bartholomew Bull (1791-1878) was the first brother to locate in this area, paying in 1824, £175 for the northern 100 acres (40 hectares) of Lot 30, 2nd Concession. The lot ran east from present day Dufferin Street south of today's St. Clair Avenue. Bull erected a log cabin, established a farm, and in 1830 constructed the first brick house in York Township, *Springmount*. In 1833-34, he purchased the adjoining 200-acre (80-hectare) Lot 29, 2nd Concession, which extended west from present day Alberta Avenue between today's Bloor Street and St. Clair.

Bartley Bull, as he was popularly called, became a leading citizen of the community, widely-known "as a man of character, industry and integrity."² Quiet, steady, and wise, the self-taught Bull tried to educate all the children in the neighbourhood, personally financing their education until there were publicly-supported schools. In 1842, he was school commissioner. Considered the founder of Davenport Methodist Church, Bull was a lay preacher for more than 40 years. Like most ardent Methodists, he did not drink, smoke or dance.

Bartholomew and his wife, Elizabeth Boake (1792-1871), had four daughters and five sons. Except for Mary, who died in childhood, all received college educations, unusual in those days, especially for women and farmers. Three of their sons remained connected with the area.

John Perkins Bull (1822-1902) settled on a farm called *Downsview* (Lot 8, 4th Concession) about three miles (five kilometres) north of the main Bull settlement. The Dufferin-Lawrence area is still known as Downsview. Bull, a justice of the peace for 35 years,



Bartholomew Bull, 1791-1878. Elizabeth Boake Bull, 1792-1871.

Bartholomew Bull and his wife, Elizabeth Boake, both natives of County Tipperary, Ireland, were the earliest European settlers in the district. Their 300-acre (120-hectare) property, acquired in 1824 and 1833-34, encompassed the area now bounded by Davenport Road north to St. Clair Avenue West, between today's Dufferin Street and Alberta Avenue.

Spadunk, 69, 75

held court in his house, and had the jail in the basement. Like all Bulls, he was a staunch supporter of the Methodist Church and held many positions, including president of the Bible Society for 30 years. He was a member of York Township Council from 1871 to 1876. In 1877, he retired from farming, and moved back to Davenport in the mid-1880s where he lived in the second *Springmount* on Dufferin Street.

Bartholomew Bull II (1826-1871) farmed with his father. He was active in politics, serving on York Township Council between 1858 and 1870, and its reeve from 1865 until the year before his death.

Thomas Henry Bull (1834-1912) was Clerk of the Peace for York County and solicitor for York Township for many years. The 1890 *Goad's Atlas* names him on the Bull farm at the southeast corner of Dufferin and St. Clair.

In 1890, Bartholomew Bull's three surviving sons - John Perkins, Edward, and Thomas Henry - subdivided the section of Lot 29 from Davenport Road north to St. Clair, west from Bartholomew Avenue (now Alberta Avenue) to Springmount Avenue, into building lots. Plan 1020 laid out a number of streets named for the Bull family and their property, including Springmount, Eleanor, Dovercourt, Frank, Bartholomew, and Marion. The plan coincided with the collapse of the real estate market, and was not implemented.

John Bull family

In 1854, John Bull (1794-1871), and his wife, Sahra, received the patent for a 50-acre (20-hectare) crown grant at the southeast corner of Lot 31, 3rd Concession, although they had probably settled here earlier. Their oldest son, William (1820-1883), operated one of the early wagon-works in Carlton Village. In 1846, he purchased a 12,000 sq. ft. property at the northeast corner of (Old) Weston Road and today's St. Clair Avenue for £15. His sons, John Alfred Bull (1844-1899) and Joseph R. Bull (1857-1921), carried on the business. J. A. Bull was a councillor on West Toronto Junction Council for six years, in 1889, 1891, and 1894-8.


The second son of John and Sahra Bull, John Robinson Bull (1825-1923), acquired his father's property at the northwest corner of today's Dufferin Street and St. Clair Avenue in 1858, and developed a fine farm. In 1889, he and his wife, Margaret, sold the property for \$40,000 to land speculators Daniel Webster Clendenan and J. M. Laws. They subdivided the southeast section of Lot 31 into narrow building lots, each 36 by 100 feet, (10 by 30

J. A. BULL,
Carriage Maker, Waggon Maker
AND
GENERAL BLACKSMITH.
Builds Carriages, Sleighs, Buggies
of all kinds on the premises.
SPECIALTY IN ORDERED WORK,
ALSO
HEARSE AND OMNIBUS BUILDER
JOBING AND REPAIRING.
J. A. BULL,
Factory 173 Weston Road (Carlton).

J. A. Bull advertisement, 1890.

John Alfred Bull's "old time combination carriage factory and blacksmith shop," one local resident recalled, was affected by "the competition of manufacturers of buggies by mass production, the McLaughlins of Oshawa, for instance, and in the eighties [1880s] Mr. Bull was producing only a few vehicles each year and employed three men."^{2a}

Charlton's West Toronto Junction Directory, 1890-1891. WTJHS



John Robinson Bull (1825-1923)

Known as the "Father of Earlscourt," Bull's 50-acre (20-hectare) farm at the northwest corner of Dufferin and St. Clair, bought in 1858, became the foundation of the Earlscourt district. He subdivided the property in 1890, but when the land boom burst, Bull redivided it into market-garden plots of five acres (two hectares) each. He subdivided it again in 1904, creating the present streets of Ascot, Hope, Boon, Morrison, and St. Clair Gardens.

Spadunk, 246

metres) and created several streets. Bull reserved a 100-foot (30-metre) section on St. Clair Avenue, which ran north to Ascot Avenue, on which he built a fine new home in 1889.

With the collapse of the real estate market in the 1890s, and Clendenan's disappearance from the area, the plan was not realized. Bull held a \$30,000 mortgage and repossessed the property. In 1904, he and W. S. Dinnick, president of the Dovercourt Land Building & Savings Company and the Standard Loan Company, re-surveyed the property (plan 1273), and sold the lots for \$390-\$590 per acre (half hectare). At his death in June 1923 at age 98, the Toronto *Telegram* called John Robinson Bull one of the "fathers of Toronto."³

Edward Bull

The fourth Bull son, Edward (1798-1876), carried on a shoemaking business in York. In 1832, he cleared a farm near Weston (Lot 7, 4th Concession), and in his later years bought land on Davenport Road.

George Cooper and His Family

George Cooper was born in 1797 in Rutlandshire, England. He and his older brother immigrated to North America around 1816, eventually settling at York, where George drove a stage coach and William ran a tavern until he was killed in 1828. George took over William's business – in 1833 he ran the Black Horse Inn on Church Street near Front – and married his widow, Mary Gilbert (1798-1888), originally of County Tyrone, Ireland.

In 1831, Cooper paid £800 for Lot 33, 2nd Concession, York Township. He bought the 200-acre (80-hectare) property from John McGill, a Queen's Rangers veteran and a retired minister of the Upper Canada government, who had received it as a crown grant in 1809. Cooper established a farm there, 400 yards (365 metres) northeast of today's Bloor and Dundas streets, and constructed a large log house, plastered and clapboarded to give it a finer appearance. Extensive barns, stables, and pigeon houses surrounded the house.

In 1838, Cooper acquired an additional 200 acres (80 hectares) in the area when he paid £5 an acre (half hectare) to George Crookshank, a brother-in-law of John McGill, for the adjoining Lot 32, 2nd Concession. The two properties ran between the modern Bloor Street and St. Clair Avenue, and centred approximately at the present Lansdowne Avenue. They possessed fine stands of elms and four varieties of oaks, which Cooper cut and sold for shipbuilding. They also had sufficient deposits of clay for making bricks.


Cooper possessed immense perseverance, enormous energy, and great executive ability. By the 1850s, he was wealthy from his lumber and farm operations and other business interests. In about 1854, he sold off his lands to the south of Davenport Road, and relocated to Lot 32, 2nd Concession. There he built a handsome house along Davenport Road. Situated on Davenport Hill, overlooking the city and just east of the Northern Railway's Davenport Station, the house was named *Preston Villa*, after Preston in Rutlandshire, George Cooper's birthplace. *Preston Villa* was built of red bricks manufactured from clay on the property. The hand-hewn timbers were also from the estate. The sandstone used at the corners of the house was imported, as were some of the interior trimmings. Colonel George Cooper Royce, Cooper's nephew, remembered the massive woodwork inside the house, and that many rooms had fireplaces with black-and-white Italian marble mantles.

Cooper was a larger-than-life figure both in personality and physique. William Perkins Bull assessed his neighbour's character: "He had the temperament and ideas of a squire of the old school as resolute as he was kind, as strong-willed as he was generous."⁴ Standing 6 feet 2 inches (two metres) tall and weighing 200 pounds (91 kilograms), he had the broad shoulders and strength of a prize fighter. Allegedly, he could take the kitchen table in his teeth and lift it off the floor. In his later years, he would chop, split, and pile a cord of wood before breakfast, and call it just a little light exercise to work up an appetite.

Horses were his passion; the stables at *Preston Villa* could accommodate more than 50 horses. Cooper was a skilful horse breeder, trainer, rider and driver, and frequently entered his horses in local agricultural fairs and at race tracks such as the Carlton. One old-timer recalled that "He was as much a sportsman as he was a farmer. . . . On a bet he rode on horseback into a Yonge Street hotel, took a drink at the bar and rode out again without dismounting."⁵

George Cooper was also community-minded. He built the first church in the area in 1844, on a half-acre (0.2 hectare) site he had purchased near the northwest corner of Dundas Street and today's Bloor Street (Lot 34, 2nd Concession). He could be considered the father of the Davenport community which grew around his home. The Davenport railway station, Methodist church, and school were built in the 1850s through his energy and generosity, and probably with bricks made on his property.

Cooper and his wife gave small plots of land to their most competent and diligent employees. They insisted that they build cabins, raise their own fruit and vegetables, and



George Cooper, 1797-1884.
Mary Gilbert Cooper, 1798-1888.

George Cooper and Mary Gilbert Cooper were the driving forces of the Davenport community. In the 1830s, their farm properties encompassed 400 acres (160 hectares) in this area.

Spadunk, 139, 140



"Preston Villa", 9 April 1955.

George Cooper's house stood for about one hundred years on the north side of Davenport Road, between today's Lansdowne Avenue and Caledonia Park Road. The house was occupied by the Cooper family and later their relations, the Royces, from about 1854 until 1920. After the City of Toronto established Earls Court Park, it became a community clubhouse and the park superintendent's residence.

The city made changes to the old dwelling. It had removed a wrap-around porch (see page 149) by the time James V. Salmon took this picture in spring 1955, the year the house was closed and subsequently demolished.

Salmon, an amateur photographer and a railway buff, documented many historic Toronto buildings in the 1950s, as well as street railways, railroads and buses. The James V. Salmon Collection is now part of the Canadian Historical Picture Collection, Toronto Reference Library.

J. V. Salmon/TRL T 34052

keep pigs and chickens. The couple had no children, but surrounded themselves with a large extended family of Gilberts, Royces, and Campbells. Some lived at *Preston Villa*, while others were set up on their own farms in the area.

The Royces inherited most of the Cooper estate after the death of George Cooper in 1884 and of Mary Gilbert in 1888. Allan Royce (1835-1902), a cousin of George Cooper and related to the Royces of Rolls-Royce car fame, had come from England to manage *Preston Villa*. He was a devoted member of Davenport Methodist Church, and in 1874 was school trustee for school section 13, Davenport.

Allan Royce married Mary Gilbert's niece, Sarah Jane Gilbert (1840-1927), in 1863. Two of their five sons were closely connected with the area. George Cooper Royce (1865-1942) was manager of the Toronto Suburban Railway from 1894 to 1924. A member of the Queen's Own Rifles, he served in Canada and England during the First World War, achieving the rank of colonel. In 1920, Colonel Royce sold the remaining 32 acres (13 hectares) of the Cooper-Royce estate to the City of Toronto for \$330,000 for a public park (now Earlscourt Park). Allan Henry Royce (1867-1918) was a corporate lawyer with the Toronto firm of Royce, Henderson and Boyd. He was president of the Toronto Suburban Railway from 1894 until 1911.

Earlscourt: The Estate of John Ross and Edward Henry Foster

Since the early days of York, Davenport Hill has been a choice site for some of Toronto's finest residences. Samuel Bickerton Harman, a Toronto barrister and mayor in 1869-70, saw the marketability of hillside properties. In 1853, he subdivided part of Lot 31, 2nd Concession into 17 lots. Plan 61 encompassed land between present-day Bloor Street and St. Clair Avenue on the west side of today's Dufferin Street. John Ross (1818-71) purchased lots 16 and 17, the largest and choicest parcels, in 1854/55. Ross's 50 acres (20 hectares) lay at the northwest corner of Davenport Road and today's Dufferin Street, extending west to today's Greenlaw Avenue and north to the present St. Clair Avenue.

Ross was a lawyer, politician, and businessman, who was reaching the pinnacle of a remarkable career. Born in County Antrim, Ireland on 10 March 1818, he was brought to Canada as an infant, and educated in the Johnston District (Leeds and Grenville Counties) and Brockville. Called to the bar in 1839, he practised law in Belleville, gradually increasing his financial, legal,




The Honourable John Ross, 1818-71.

The first owner and builder of the 50-acre (20-hectare) estate at the northwest corner of Davenport Road and today's Dufferin Street, was a prominent lawyer, businessman, and politician, who was "feared, respected, and loved"⁵⁸ by his associates.

AO 5208

and political contacts. In 1848, Ross was appointed to the Legislative Council of Canada. An able administrator and an astute politician, Ross held a number of important government positions from the “Upper House:” solicitor-general for Canada West (1851-6), attorney-general for Canada West (1853-4), speaker of the Legislative Council (1854-6), receiver-general (1858), president of the Executive Council, and minister of agriculture (1858-62). He was appointed a government director of the projected Grand Trunk Railway in 1852, and was its president from 1853 to 1862. From 1862 until his death, Ross concentrated on his legal practice and business affairs, although he remained a member of the Legislative Council. He was appointed to the Senate of Canada in 1867, and in 1869 became its speaker.^{5b}

Ross was a close associate of Robert Baldwin, the prominent reform politician, and a frequent guest at *Spadina*, Baldwin’s hillside home less than two miles east of Ross’s property. Ross’s second marriage in 1851 was to Baldwin’s daughter, Augusta Elizabeth (Eliza, 1831-1905). The couple lived in Belleville for a few years, but after the United Parliament moved to Toronto in 1855, they settled on the Davenport property. Architects Cumberland and Storm designed an Italianate home on the brow of the hill to accommodate the growing Ross family. John and Eliza had seven children, the first five being born in Canada: Maria-Louise, in 1852, died in infancy; the first Robert Baldwin, 1854, died three days after his second birthday; Mary-Jane, 1855; John, 1859; Alexander Galt, 1860; Maria-Elizabeth and Robert Baldwin were born in Tours, France in 1867 and 1869.



***“Dwelling house for the Hnble John Ross . . .
Cumberland & Storm Architects, August 1855.
East Elevation.”***

This white-brick house featured a centre hall and about 20 rooms, including two or three parlours. It incorporated many Italianate design features, as well as carryovers from the Regency style, such as French doors and a wraparound verandah.

AO/Horwood C11-95-0-1, (96) 4

Contemporary directories list the Ross home as being on Davenport Road. The gatehouse was on the north side of Davenport just west of Dufferin Street, and a long driveway (now McFarland Avenue) wound up to the main house at the northwest corner of today’s McFarland and Ashburnham avenues. The estate became one of Sir John A. Macdonald’s favourite retreats. Local legend says it also had a royal connection. Ross occasionally acted as trouble shooter for the Canadian government in Washington and London. He had an audience with Queen Victoria in 1858 when he suggested a royal visit to Canada. This led to the Prince of Wales, later King Edward VII, touring the colony in 1860, when he met Ross and may have visited his estate while at Toronto.

In 1866, John Ross took his wife and young family to the Loire Valley, “on account of the ill health of Mrs. Ross,”^{5c} where they lived for most of next four years. Returning to Canada in 1870 when France was plunged into war with Prussia, Ross discovered that his business partner had embezzled thousands of dollars from clients’ accounts. The effort to repay the debts proved

too much for him, and John Ross died at his Davenport Road residence on 31 January 1871.^{5d} He left directions that his children were to be educated in England.^{5e} In 1872, Eliza Ross sold the Davenport property, and moved the family to London, where they settled.

The new owner, Edward Henry Foster, was born in England in 1850 and evidently had served in the military before coming to Canada in 1876. Called a “gentleman” in the 1881 census, Foster lived at *Earlscourt* with his wife, Mary (b. 1855), who had emigrated from England the previous year. Both were adherents of the Church of England. In the early 1880s, “Major E. H. Foster, M. A.”⁶ sometimes took the second service at St. Mark’s Anglican Church, Carlton, and was a trustee of school section 13, Davenport. Mrs. Foster, or “Lady Foster” as some locals called her because of her aristocratic airs, ran the Sunday school at St. Mark’s. She also made regular, though usually unannounced, inspections of Davenport School, much to the chagrin of the teachers.

During the Fosters’s occupancy, *Earlscourt* was the scene for parties of Toronto’s social set. Cockfights were also held there in the 1890s and early 1900s. Ethel Martyn (b. 1892) lived at its gatehouse for about five years at the turn of the century when her father, John Thomas Paxton (b. 1864), was the gardener.

It being located on a high elevation with terraces sloping to a spacious and beautifully kept lawn, which ran down hill to the frog pond, into which a tiny stream of fresh spring water trickled. It was dotted here and there with pond lilies, under which darling fish revelled in quiet waters, in company with a few old croaking frogs. Beyond this, a flag stoned path studded with pine trees on either side, led down to the top of the Davenport hill, where a rustic summerhouse reposed and from which location, one was offered a very commanding view of the city and on a clear day the lake was visible, being at an elevation of about 80 feet [24 metres]. These paths wound their way mysteriously hither and thither around the estate with little rustic seats here and there. One of these parks led into a real English kitchen garden, completely surrounded with a cedar hedge, which was beautiful to behold. At the end of the garden were the greenhouses and conservatories, where all the flowers were grown for outside planting in the spring, beyond this was the beautiful orchard paddock and spacious pasture field, which extended to St. Clair Avenue, the northern portion being a thickly wooded grove of pine trees.⁷



Augusta Elizabeth (Eliza) Baldwin Ross, 1831-1905.

This daguerreotype portrait was taken when Eliza Baldwin was 18 years old, two years before her marriage in 1851 to the Honourable John Ross, a Belleville lawyer and a rising politician. Named for her mother, she was the third of four children born to Robert and Augusta Elizabeth Baldwin. Eliza Ross died on 14 March 1905 at Campden Hill, London, England.

LAC/PA120584



Robert Baldwin Ross (1869-1918).

The youngest child of John and Eliza Ross became a writer, art critic, and artistic administrator. He is best remembered as being Oscar Wilde's "most constant and loyal friend,"^{9a} supporting him during his trial, imprisonment, and exile for homosexual practices. Ross was Wilde's literary executor; his ashes are in Wilde's tomb in Paris.

Portrait by Sir William Rothensten/Ross, frontispiece

Major and Mrs. Foster were still living at Earls court as late as 1906. However, "on account of objectionable smoke from a neighbouring manufactory"⁸ (likely the Canada Foundry to the south), that year they allowed the Robins Realty Company to subdivide the "Earlescourt" property (as it was named on Plan 1360) into 201 generously-sized building lots. Bertram Noll Foster held the mortgage. Tarpaper shacks soon dotted the streets laid out on the plan - Hertel (now Ashburnham), Highland (now Peterborough), Auburn, Bird (now Rosemount), Norwood (now Mackay) and Elmwood (now Via Italia). A ten-acre (four-hectare) block at the northwest corner of Dufferin Street and Davenport Road, where the *Earls court* mansion stood, was left intact. In 1910, that section was subdivided as "Foster Park," with Foster (now McFarland) Avenue created on the old carriage drive leading up to the house.

By 1909, the Foster home was vacant; apparently the couple had moved owing to Major Foster's ill-health (and probably the unpleasant new developments). For a few years, the servant quarters remained occupied, but before long the house was demolished. Writer Helen Merrill Egerton later lamented the demise of *Earls court*, "with its picturesque lodge by the roadside, its magnificent Norway spruces, its flowers and its fountain," and regretted that "In 1916 no vestige remained to indicate that such a paradise ever had existed."⁹

Prospect Cemetery

In 1887, the Toronto General Burying Grounds Trustees paid \$29,000 to the estate of William E. Shields for his 106-acre (43-hectare) farm bordering the north side of St. Clair Avenue (Lot 32, 3rd Concession) to establish Prospect Cemetery. The trustees already operated two other cemeteries, the Necropolis and Mount Pleasant, where they provided non-sectarian, non-consecrated burying grounds to anyone regardless of social standing or religious persuasion.

The City's rapid growth westward in the 1880s demanded another cemetery. Prospect Cemetery stretched to the 4th Concession Road (now Eglinton Avenue) between the modern streets of McRoberts and Harvie avenues. It was named *Prospect* because of its picturesque views of Lake Ontario and the Humber River, as well as of beautiful woods and surrounding countryside.

In 1889, the cemetery trustees commissioned Joseph Earnshaw of Cincinnati, Ohio to lay out the grounds and offered him \$2,000 upon completion of a planting plan. Earnshaw (1831-1906), a civil engineer and surveyor, was an experienced designer of burial grounds. His plan for Prospect Cemetery specified the species and placement of 47 types of deciduous and coniferous trees, and also drew up and named the system of winding drives, which remain remarkably



Davidge funeral at Prospect Park, about 1918.

Ethel Davidge is the child pictured on the left.

Ethel Davidge/TPLAN

intact although the names are no longer used. Earnshaw's plan also called for a small wooded valley called the "dingle" where there was to be a lake with islands, bridges and swans. The idea was never carried out and the area has since been filled in.¹⁰ Originally, Prospect Cemetery had no City street running through it. Rogers Road and Kitchener Avenue were not completed across the cemetery until the late 1920s.

Architect William George Storm of Toronto designed the mortuary, completed in time for the opening of the cemetery in 1890. He also designed the handsome brick and stone receiving vault. It became obsolete with the introduction of grave digging machinery and was demolished in the 1970s to make room for additional plots. An office and the superintendent's apartment were added in the 1920s, a crematorium in 1967, and mausoleums in 1980 and 1986.

Many of the west end's most prominent citizens were buried at Prospect Cemetery. The first internment was that of Elizabeth Shields, daughter of William Shields, on May 17, 1890. Three of Bartholomew Bull's sons purchased Lot 12, and in 1894, 11 bodies, including those of Bartholomew and his wife, were moved to Prospect Cemetery from the cemetery at Davenport Methodist Church. Twenty-seven members of the extended Cooper family, including Royce and Campbell members, followed in 1907. David Rowntree, patriarch of the Rowntree clan; his son, William Rowntree, Davenport grocer and postmaster; local brickmaker George Stogdale Townsley, and painter J. E. H. MacDonald (1873-1932), an original member of the Group of Seven, are also interred there.

A special part of Prospect Cemetery is the Veterans' Plot, a five-acre (two-hectare) garden laid aside during the First World War by the Imperial War Graves Commission. Another plot for veterans of the Second World War and other wars was established.

Prospect Cemetery has also served the local community in other ways. In the 1910s, children attending Hughes School and living east of the cemetery were allowed to use a narrow foot path with a stile at each end. During the Depression, homeless people lived in shacks or tents in the undeveloped section of the cemetery between Kitchener and Eglinton Avenues. People had allotment gardens as well. Local children often played at the cemetery, which they called "the Cem."



Remembrance Day Service at Prospect Park showing the Cross of Sacrifice.

The Veterans' Plot was laid aside in Prospect Cemetery during the First World War. The Imperial War Graves Commission erected a Cross of Sacrifice in the five-acre (two-hectare) plot. Earlscourt Branch, Royal Canadian Legion

Earlscourt - Dufferin/St. Clair Library

"They want a library," proclaimed the *Toronto Evening Telegram* in a 1913 article about the two-year struggle of Earlscourt residents to establish a public library in their community.¹¹ Since 1911, delegations from the recently-annexed suburb had urged the Toronto Public

Murals at Earls court (now Dufferin/St. Clair) Branch, Toronto Public Library

Interior murals were painted at the Earls court (now Dufferin/St. Clair) Branch of the Toronto Public Library between 1925 and 1932 by George A. Reid, principal of the Ontario College of Art, and two of Reid's former students, Lorna Claire and Doris McCarthy. Reid's work was completed in 1926 on four walls of the General Reading Room on the north wing of the library. "The general subject is "Community Life", Reid noted at the time, "treated in an ideal manner using a sylvan and pastoral type of landscape as the setting for five groups of figures."^{11a}

Seen here, from left to right, are "The Family" (east wall, above the fireplace); "Philosophy" (south wall, east end), showing "devotees of thought in profound discussion;" and "The Community" (south wall, centre): "Children, youths and maidens are closely seated around a reader who stands leaning against the bole of a tree, while scattered out to the side and front are the more mature members all listening with absorbed interest."^{11b} Some of the heraldic devises and scrolls, inscribed with the names of 12 British authors and eight divisions of 'Literature', also are discernible in the spandrels of the elliptically-arched borders. Not visible are "Nature Study" (south wall, west end) and "The Story Hour" (west wall) nor the north wall, which was "entirely given up to a continuous stretch of sylvan woodland"^{11c}



George A. Reid murals, east and south walls of the Reading Room, 1926.

The murals were painted over when the library was 'modernized' in 1964, but through the leadership of local residents, "The Family" was restored to view in 2004. Subsequently, the remaining Reid murals were restored (as well as those by Doris McCarthy), and they now are a

highlight of the renovated Dufferin/St. Clair Branch, completed in October 2008. Unfortunately, Lorna Claire's work was damaged beyond repair and restoration was not possible.

TRL T 31030



Front entrance of Earlscourt Branch, Toronto Public Library, 1927

Officially opened in its own building on Dufferin Street south of St. Clair in 1921, Earlscourt Branch was designed by Toronto architect Charles J. Gibson "in a Georgian-influenced style, visible in its strict symmetry, round-arched windows, and entrance portico with columns," noted a Heritage Toronto plaque presented at the library in 2008.

James & Son/TRL T 30606

Library Board (TPL) and the City Council to take action, and in January 1912 the Board agreed.

Earlscourt Methodist Church leased rooms for the library in its original church, a modest frame building at the northwest corner of Ascot and Boon avenues, and on the evening of 19 December 1913, TPL's 13th branch officially opened. Toronto Mayor Horatio Hocken and other dignitaries "delivered appropriate addresses." The new branch was called Earlscourt. George Locke, the chief librarian, said at the opening ceremonies: "It has been our custom in naming our Branch Libraries to preserve the names of the districts in which they have been placed."¹²

The branch's small collection was well used, and the community quickly outgrew the rental space. In 1919, Toronto City Council provided funds "by a special appropriation of \$100,000 for the purchase of sites and the erection of library buildings for the districts of Earlscourt and East Toronto."¹³

Land for the former was acquired on the east side of Dufferin Street in the first block south of St. Clair Avenue West. George Locke and architect Charles J. Gibson drew up plans for "a library suitable to the needs of the loyal and patriotic people of Earlscourt."¹⁴ Construction began in 1920, and the library officially opened on 27 January 1921.

The total cost of the library, including site, building, and equipment, was almost \$79,000. The branch was built in a modified colonial style with a central hallway separating the adults' and the children's departments, and with three open fireplaces. In its first year of operation in the new building, Earlscourt Branch circulated 126,000 volumes, 70% more than in 1920.

Earlscourt Branch soon became a local landmark. In 1924, the St. Clair Horticultural Society awarded it a silver cup "for the best kept large grounds in the district."¹⁵ Before long, the branch's interior was even more distinguished. In 1925, the Royal Canadian Academy of Arts announced a competition for mural decoration schemes for public buildings. Painter George A. Reid (1860-1947), principal of the Ontario College of Art, captured first place for his design for the adult reading room of Earlscourt Library and was granted \$450 of the \$2,000 the academy apportioned to mural painters.^{15a} In November 1926, the paintings, which represented various aspects of community life, were formally presented to the Library Board and the public was invited to view them.

Reid's former students painted other murals: Lorna Claire in the entrance hall in 1928 and Doris McCarthy in the children's club room in 1932. McCarthy illustrated "scenes in heroic rendering from "Little Red Riding Hood," "Jack the Giant Killer," and other such

children's stories.”¹⁶ She later recalled, “The caretaker considered the weeks I put in on the job excessive since he had seen a man paint a whole billboard in a single day, but he was my only critic.”¹⁷

Other changes reflected changing neighbourhood needs. Books in Italian were added in the 1950s, and in 1962 an Italian librarian, Dr. Angela D. Lattanzi of Palermo, Sicily, worked at the branch for a year. Subsequently, an Italian-speaking person was appointed to the staff. In 1973, the name was changed to Dufferin/St. Clair to give the area's many newcomers an accurate idea of the library's location.

In 1978-9, architect George Baird, assisted by Barry Sampson, designed renovations and additions to the branch; a subsequent renovation by Makrimichalos Cugini Architects was completed in 2008. It included a new space for programs, which, at the community's request, was called the "Earlscourt Room," to reflect the branch's heritage. In 1981, Toronto Public Library opened a smaller branch, St. Clair/Silverthorn, to serve the needs of the local community.

Earlscourt Park

Earlscourt Park is located on one of the most historic properties in the area. The land was originally part of a 400-acre (160-hectare) tract, Lots 32 and 33, 2nd Concession, purchased by George Cooper and his wife, Mary Gilbert, in the 1830s, and where they built their home, *Preston Villa*, around 1854. The property was left to their foster son, Allan Royce (1835-1902), who, in turn, passed it on to his children.

In 1910, Earlscourt was annexed to the City of Toronto and local residents petitioned the City to establish a public park in their community. Local developers offered to sell to the City a 50-acre (20-hectare) section of the old Bull farm, at the southeast corner of St. Clair and Dufferin Street. The site would make an ideal natural park, at a very reasonable price. Not only did it have groves of oak and pine trees and two woodland streams, but the cost of the land (at \$1,000 to \$2,000 an acre (half hectare) could be offset by selling the St. Clair Avenue frontage for businesses.¹⁸ Nothing came of their proposal. With many vacant lots in the district, public parks and playgrounds were not considered urgent.

In 1916, Toronto City Council asked the Commissioner of Parks and the Assessment to rent the Royce property “for park purposes for one or more seasons.” Local residents called the property, Royce Park. Before long, the City decided to purchase the land for a



'Cinderella' by Doris McCarthy, KidsStop, Dufferin/St. Clair Branch, Toronto Public Library, 2008.

Doris McCarthy's fairy tales scenes, painted in 1932 "in life-size scale and bigger for the giants"^{17a} were covered in 1964, but were restored as part of a library renovation completed in 2008.



Earlscourt Park shelter, 11 July 1927.

Originally called Royce Park (for the family who owned the land), changing the name to Earlscourt Park was not endorsed by at least one local resident, who claimed in 1920, "It is absolutely a mistake to call anything south of St. Clair, "Earlscourt" ... Royce Park belongs to the district of Davenport."^{18a}

CTA Subseries 52, Item 1323



**Earlscourt Park Tennis Singles Ladies Champions,
24 November 1923.**

These unidentified young women stand by the veranda of the Earlscourt Park Community Clubhouse, formerly *Preston Villa*, the old Cooper/Royce home. By the 1940s, Earlscourt Park had 10 hard tennis courts by the 1940s as well as a bowling green, a cricket crease, two soccer fields, four baseball diamonds, and during winter, a skating rink and three hockey cushions.

CTA Subseries 52, Item 1156

park. During 1919, it negotiated with Colonel George Cooper Royce, Allan Royce's eldest son, about buying the property, which extended from Davenport Road to St. Clair Avenue, from the rear of the lots on Lansdowne Avenue to Station Road (now Caledonia Park Road). The negotiations failed, and in September 1919, the City passed bylaw 8189 to expropriate the Royce land. In March 1920, Colonel Royce sold the 32-acre (13-hectare) estate, including *Preston Villa* to the City for \$330,000. Earlscourt Park was officially opened on October 23, 1920.

Preston Villa became the Earlscourt Park Community Clubhouse. It seemed fitting that the doors of this large rambling brick home, with its reputation for hospitality, would now be flung open to the public. It was used for wedding receptions, by a variety of organizations including the Orkney Shetland Society, Miss McLure's Dancing School, and the Earlscourt Boxing Club, as well as a residence for the park superintendent. (Henry Parfrey, an Earlscourt resident who had lobbied for the park for many years, was the first park superintendent.) The brick stables, which recalled the days when George Cooper bred prizewinning race horses, were also converted for park use.

In 1944, the Toronto Parks Commissioner described the facilities at Earlscourt Park: "It serves the recreation needs of the district and is equipped with four baseball diamonds (two softball and two hard ball, one of which is equipped with bleachers), a bowling green, ten hard tennis courts, a cricket crease, two soccer fields, two picnic areas, a fieldhouse, a community clubhouse and a children's supervised playground equipped with wading pool. A skating rink and three hockey cushions are operated in the park during the winter season."¹⁹

The clubhouse building, considered dilapidated and a fire hazard, was closed in 1955 and subsequently demolished. In 1959, 50 temporary housing units on Caledonia Park Road fronting the park during the war years, were also torn down. The space was redeveloped for recreation.

Toronto City Council continued to appropriate funds for Earlscourt Park over the next two decades. In 1960, it approved construction of a swimming pool and dressing room building, at a cost not to exceed \$300,000. Ten years later, over \$1 million was appropriated for a recreation centre. Earlscourt Recreation Centre opened in 1980. Reflecting the Italian origin of many local residents, it included an indoor soccer field and indoor bocce courts. In May 1986, the centre was officially renamed the Joseph J. Piccininni Community Recreation Centre, in honour of the alderman's 25 years of service to Toronto citizens. The park retained the name Earlscourt.

Toronto's Third Little Italy

By 1881, almost 2,000 people of Italian origin lived in Canada, particularly in Montreal and Toronto. Italians have lived in the district for at least a century, John Zucchi documents in his history, *Italians in Toronto; development of a national identity, 1875-1935*. During the 1890s, Italians in Toronto started to move beyond their original settlements in the Ward (bounded by Queen, Yonge, College Streets and University Avenue) and around College and Grace Streets, to form a third Little Italy in the Dufferin Street - Davenport Road area.

These immigrants had come, not as Italian nationals, but as people from their specific villages and towns through a hometown immigration chain, or with the help of a hometown labour agent or *padrone*. They were mostly from Abruzzi in central Italy and Friuli in northeast Italy.

Railway labourers and construction workers were the earliest migrants to the new Italian neighbourhood. Many worked in Toronto Junction maintaining railways, installing sewers, and macadamizing dirt roads. Some of these newcomers lived in local boarding-houses. For example, before 1910 John Martello, a grocer from Lanciano, Italy, ran a boardinghouse on Dufferin Street near Davenport Road for moulders and other labourers from his hometown who worked at Canada Foundry.

Between 1900 and the First World War, 120,000 Italians entered Canada (primarily from the United States), the greatest number in 1913. About 80% were young males. The 1911 census of Italian-born in Toronto lists 2,200 males and 800 females. During the 1910s, both the Methodist and Roman Catholic churches offered special (and often competing) services to the area's Italian-speaking population. In 1914, the Methodist Church built the Dufferin Street Italian Mission at 1467 Dufferin Street, just south of Davenport Road. With the outbreak of the First World War, the ministers and many of the congregation returned to Italy.

The overwhelming majority of Italians are Roman Catholic, and in 1915, the Roman Catholic Church established an Italian mission, St. Clement, on Dufferin Street south of Davenport Road. Father Scafuro, pastor of the church, was well aware that his parish had a reputation for being "downright dangerous" by residents in Toronto's other Italian neighbourhoods. In 1924, he recalled, "Years ago it was not safe to pass by Beaver Avenue and Dufferin Street."²⁰ He also saw the Methodists as the devil's instrument and worked



Road work on Dufferin Street, north of Davenport Road, 28 November 1912.

Many Italian immigrants were construction workers, and paved and maintained local roads. Close to this work site, John Martello operated a boarding house for labourers from his hometown in Lanciano, Italy.

CTA Fonds 1231, Item 1218



Italian Methodist Mission, about 1910.

The Methodist Church undertook evangelical work among Italian immigrants. It offered kindergarten and sewing classes, and evening language instruction in Italian and English, as well as church services. The banner in the background translates from the Italian as "Believe in the Lord Jesus Christ and you and your house will be saved."

AUCC 90.115 675

to stave off the Protestant onslaught. Only the basement of the church was finished when the church opened; in 1937 the superstructure was completed, the church having been renamed St. Mary of the Angels in 1936.

The First World War had its effect on the City's Italian community. Italy entered the conflict on the side of the Allies in May 1915. This galvanized the City's Italians, who then numbered about 10,000 people, to join the war effort, and for the first time Italians were accepted as partners with other Torontonians. Despite tighter immigration restrictions following the war, more than 29,000 Italians had entered Canada by 1930. Most settled in Toronto, working in construction, as food merchants, or artisans. Several lived on St. Clair Avenue, operating fruit and vegetable stores (mostly Sicilians) and other businesses. Historian Franca Iacovetta identified other pre-Second World War local Italian colonies: "In the Junction colony near Dupont Street and Old Weston Road, people from Apulia, Abruzzi, and Molise predominated. . . . Near Dufferin Street and Brandon Avenue could be found many from Abruzzi and Friuli."²¹

Mussolini's declaration of war against the Allies on June 10, 1940 had a devastating effect on the City's Italian community. More than 200 Torontonians of Italian origin, including several local residents, were sent to internment camps for up to three years because of suspected Fascist leanings, largely unfounded.

One was contractor James Franceschini, who had come to Canada in 1905, first living on Dufferin Street. His multi-million dollar Dufferin Construction Company had built many of the province's highways.

Another was Reverend Libero Sauro, minister of St. Paul's Italian United Church, as the Italian Methodist mission was called following the formation of the United Church of Canada in 1925. When released, he found that the United Church had almost rejected his congregation, that their church was no longer available, and they had to worship in the basement of another congregation outside the district.

Kenneth Bagnell noted in his book, *Canadese*: "It was a blow which the tiny congregation of 200 families - a minority within a minority - would never fully forget. In that experience, they symbolized Italians in Canada in the 1940s - leaderless, rejected and dejected."²²

St. Paul's Italian United Church returned to the area in May 1949, opening a new building on the west side of Ossington Avenue, north of Geary Avenue.



World Cup celebrations along St. Clair at St. Clair Gardens, 11 July 1982

St. Clair Avenue's status as the heart of Toronto's Italian community was no more evident than on 11 July 1982 when Italy's Azzurri club won the country's first World Cup Soccer championship in 44 years. An estimated 200,000 Italian-Canadians converged on the street in a spontaneous horn-blowing, flag-waving, but very orderly, street party. At the time, it was the largest crowd ever recorded in Toronto. In the background is the Gibson Block, a group of stores and apartments at the northwest corner of St. Clair and St. Clair Gardens that J. R. Gibson, a local doctor, constructed on the site of John Robinson Bull's house in 1916.

Vincenzo Pietrapaolo

Another 17,000 Italian Canadians, branded enemy aliens during the war, were subjected to mandatory registration, house searches and surveillance: none were ever charged. Many saw their businesses shunned.

Harry Rasky recalled that when Italy entered the war on Germany's side, Magani's grocery store on St. Clair was boycotted by many local residents: "It broke Mr. Magani's heart that the local Scots and English started their own personal blockade. As if Magani himself were bombing Britain. You really don't have to leave the block to find a world war."²³

Following the Second World War, a widespread shortage of labour once again made Canada receptive to Italian immigration. Between 1951 and 1961, close to 90,000 Italians settled in Toronto. Another 33,000 Italians had come to Toronto by 1966; and by 1971, 39,000 more had arrived.²⁴ Over half were from southern Italy, mostly from the regions of Abruzzi, Molise, and Calabria.

Many settled in the St. Clair and Dufferin area, transforming the neighbourhood. In the 1950s, St. Clair Avenue West near Dufferin Street became Toronto's fastest-growing Italian area. In 1951, Italians were the district's second largest ethnic group (after the British), but they comprised only 7.5% of the population. Ten years later, almost 20,000 people or 42% of the neighbourhood's population were of Italian origin.

In the early 1950s, the neighbourhood's Italians continued to live mostly around Dufferin and Davenport at the bottom of the hill near St. Mary of the Angels Church. Before long, Italians had spread throughout the neighbourhood.

Like their counterparts elsewhere in Canada, many of the area's postwar Italian immigrants worked in construction; others opened fruit stores, barber shops, restaurants and other businesses. By the 1960s, sponsorship played a role in Italian immigration, with earlier immigrants sponsoring wives, children and other relatives. Family "chain migration" from Italy was so extensive that in 1958 Italy surpassed Britain as a source of immigrants.

The influx of so many Italian-speaking newcomers vastly changed the character of the neighbourhood. The Italian community established its own organizations. The Italian Canadian Recreation Club (or Brandon Hall) started in 1947 on Brandon Avenue as a home for the city's diverse Italian clubs and socials, and to foster a wider sense of community. Neighbourhood cafes and clubs also increased in the 1950s and 60s. Social



St. Mary of the Angels Roman Catholic Church.

Started in 1915 as St. Clement's Mission to serve Italian-speaking Roman Catholics, services were held in the basement of this building until 1936 when the cornerstone for the super-structure was laid. Located on the east side of Dufferin just south of Davenport Road, the church was designed by J. M. Cowan in a modern version of Italian medieval architecture. Both the church and the adjoining school were renamed St. Mary of the Angels in 1936.

ATA

services agencies such as COSTI established branches in the district.

Gradually, other organizations and businesses extended services to the local Italian community. Toronto Public Library appointed an Italian-speaking librarian to Earlscourt Branch in the 1960s. It soon had the second largest collection of Italian books in the City's public library system. The St. Clair Theatre featured Italian films until it closed in the late 1970s. Earlscourt Park's Recreation Centre, built in 1980 and renamed the Joseph J. Piccininni Community Recreation Centre in 1986, included an indoor soccer field and bocce courts. The City even changed the name of Elmwood Avenue to Via Italia in 1984.

Local Italians became politically active, representing the area at many government levels. Charles Caccia, for example, a native of Milan, Italy, became a City alderman in 1964, and was first elected to the House of Commons for Davenport in 1968. He was appointed minister of labour in 1981, the first Italian Canadian minister.²⁵

The Roman Catholic Church played an important role in the life of St. Clair's burgeoning Italian community. St. Mary of the Angels, the area's original Italian national parish, had 2,500 members by 1961. Because of the postwar influx of Italians, the Archdiocese embarked on a major expansion programme. A second Italian national church, St. John Bosco, opened in 1961 at 402 Westmount Avenue, in the northern fringe of the district. St. Nicholas of Bari took over the Church of the Nazarene (established 1935) at 1277 St. Clair Avenue West, and opened the renovated building as an Italian parish church on in 1967.

St. Clare Church, the area's first territorial parish, became a bilingual church in the 1960s with services in English and Italian. Some older non Italian-speaking parishioners protested. They felt that with several other churches in the area offering Italian services, the newcomers were being given too much.

One of the most colourful events that the Italian immigrants brought to the neighbourhood in the 1950s was the *festa* celebration. Local churches sponsored elaborate festivities in honour of favourite patron saints. The events included a religious procession through local streets, then a mass, followed by merrymaking at a banquet and at games.

By the 1960s, St. Clair Avenue began to replace College Street as the business and cultural centre of the City's Italian community. The first businesses that catered to this clientele were food and service shops. These were soon followed by fashionable clothing boutiques, restaurants, specialty shops, and outdoor cafes.

By the 1980s, St. Clair Avenue between Dufferin Street and Lansdowne Avenue had been transformed into one of the most successful commercial strips in the City. The opening of a major branch of the Banca Commerciale Italiana of Canada, a subsidiary of one of Italy's leading banks, on St. Clair at Elmwood (Via Italia) in 1984 showed the street's importance as the commercial hub of Metropolitan Toronto's large Italian-Canadian community of more than 500,000 people.

In the late 1980s, a local business improvement association erected street signs proclaiming the section of St. Clair between Dufferin and Caledonia as *Corso Italia*, the Italian Way.

Italian immigration to Canada declined in the 1970s, as economic conditions improved in Italy. By the mid-1980s, as the children of immigrants achieved more education and took important positions in professional and semi-professional occupations, some people of Italian origin moved out of the neighbourhood to more prosperous residential suburbs such as Woodbridge.

"The axis along which they moved was Dufferin Street; when they reached Lawrence Avenue they generally moved westward,"²⁶ according to Franca Iacovetta in her study, *Such hardworking people; Italian immigrants in postwar Toronto*. But, as writer Rosemary Harris noted in 1984, Italian-Canadians continued to return to the old St. Clair neighbourhood: "The street holds such a wealth of attractions that even the most prosperous Italian-Canadians who have moved on to mansions in the suburbs come back every weekend."²⁷

In 1991, Italians were still the area's single largest ethnic group with 26% of the local population and 8,400 people, but their proportion had declined substantially in 30 years. In 2006, with 4,060 residents, was only slightly larger than the number of Portuguese (with 3,600) as the neighbourhood's top ethnic group. The percentage of the local residents of Italian ethnic origin that spoke Italian at home had declined from 70% in 1991 to 39% in 2006, indicating many first-generation Canadians were gone.



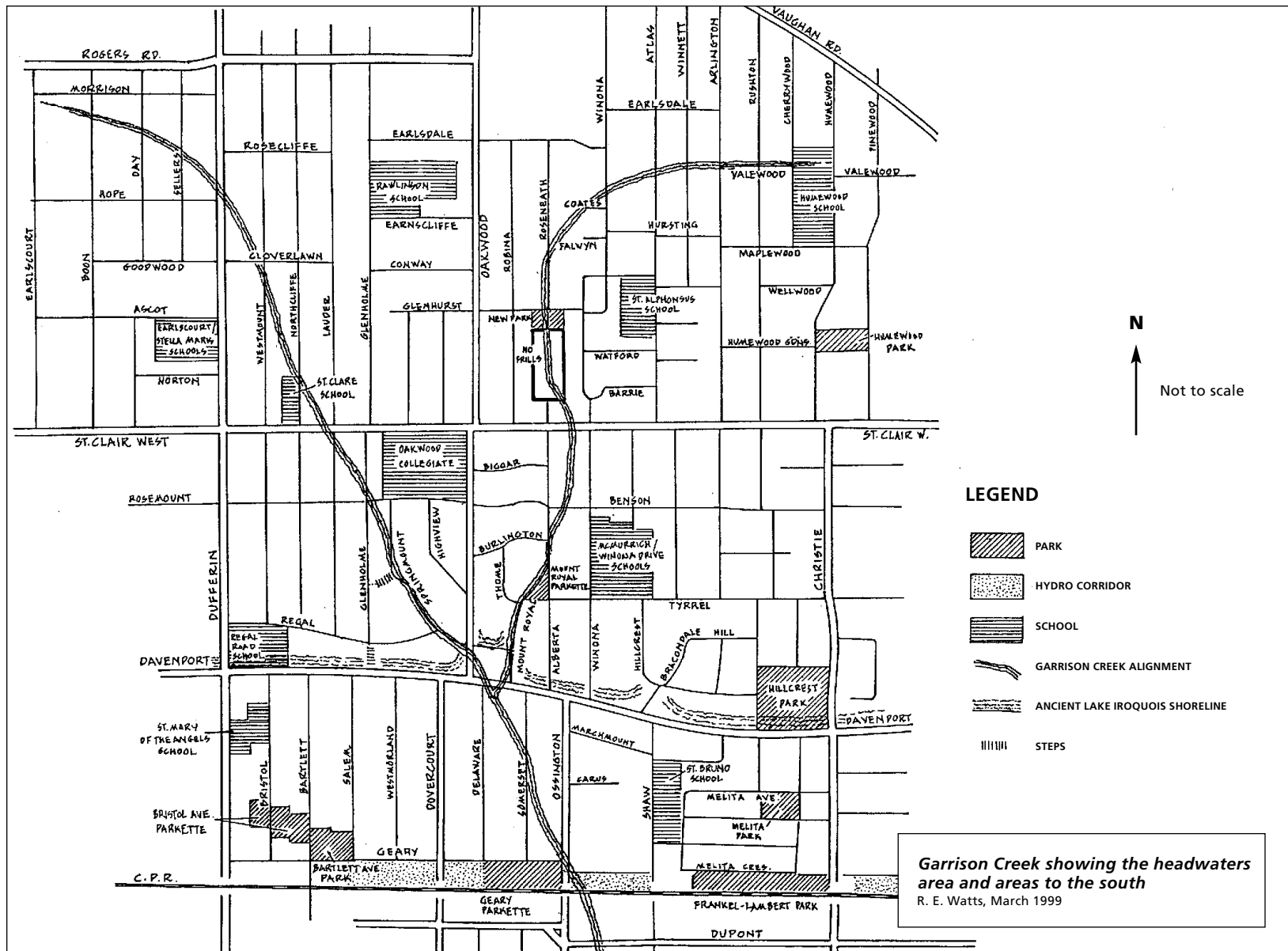
**Garrison Creek crossing Davenport Road,
20 November 1912.**

This view looking west from Davenport Road and Somerset Avenue probably also documents streetcar activity. The large willow tree in the middle right marks where Garrison Creek crossed Davenport, near today's Mount Royal Avenue.

CTA Fonds 1231, Item 272

Garrison Creek

Garrison Creek is one of several streams that used to run through Toronto. It was formed by the receding glacial Lake Iroquois. The headwaters were located north of present-day St. Clair Avenue; the stream flowed down the hill to cross Davenport Road and meander



through a broad ravine to Lake Ontario. Named for its proximity to the garrison that Simcoe built in 1793 on the present site of Fort York, the Garrison Creek watershed is bordered roughly by Dufferin Street, Spadina Avenue, Lakeshore Boulevard, and St. Clair Avenue. The east branch rose about 300 feet (61 metres) above the lake in Lot 27, Concession 3, near the present site of Humewood School at Cherrywood and Valewood avenues. The west branch began in a shallow bowl of land in Lot 31, Concession 3, south-east of the intersection of today's Earls court and Morrison avenues. The two branches joined between the present Oakwood and Mount Royal avenues near Davenport Road.

Garrison Creek was valued by local aboriginals and European settlers for its water and wildlife, and its recreational enjoyments. Bartholomew Bull named his farm, 'Springmount,' for the creek. Each fall he would dam a section near the northeast corner of Davenport Road and today's Oakwood Avenue so that in winter, local children could skate and play shinny on the flooded, frozen water.²⁸ In the 1890s, Margaret Hendrick Paxton kept ducks in the creek behind the family house on the west side of the present Winona Drive.

With increased settlement, Garrison Creek became an open sewer, and so polluted with sewage and refuse that it was a public health hazard. The creek began to be buried in the 1880s, with water diverted into underground sewers, and the Garrison Ravine filled with refuse and excavation soil. The last visible remnants in Christie Pits disappeared around 1912 and by the mid-1920s, the creek had been fully buried.

The 1990s saw a renewed interest in the old creek. The City of Toronto passed a resolution in 1996, calling for the revitalization of the Garrison Creek Ravine System. The Garrison Creek Headwaters Committee, the local arm of the Garrison Creek Community Group, undertook a number of projects to increase public awareness and understanding of the creek's place in its bio-region. A 2007 study of St. Clair recommended that the connection to Roseneath Gardens Parkette include "interpretive art or signage to announce the natural heritage of Garrison Creek."²⁹



Garrison Creek marker, 1998.

In 1998, the Garrison Creek Headwaters Committee placed markers with this design on St. Clair in the vicinity of Oakwood Avenue to show where the old stream once had traversed the modern street.

Streetcars on St. Clair

The St. Clair West district developed as a streetcar suburb in the early 1910s, and streetcars continue to be an integral part of the streetscape, contributing to the vibrant and stable neighbourhoods that extend along the thoroughfare. Now the most northerly carline in



St. Clair Avenue West, looking east from the vicinity of Lauder Avenue, 14 October 1911.

This photograph was taken to document the progress of the St. Clair streetcar track construction and the "Lauder Ave fill," as the original caption stated. The fill was used to bury part of the western branch of Garrison Creek, visible in the middle right. The newly-opened Oakwood High School is on the upper right.

CTA Fonds 1231, Item 1737

the city, St. Clair has been served by several transit companies over the years using a variety of streetcar makes and models.

The Davenport Street Railway Company was the first in the area, but its service, which began in September 1892, was primarily on Davenport Road. Its electric streetcars crossed St. Clair Avenue to reach the company's carhouse, constructed in 1892 on St. Clair just west of (Old) Weston Road. The Toronto Suburban Railway (TSuR) took over these operations in February 1894. Its Davenport route operated on St. Clair Avenue between Keele and Ford streets, and the old carhouse continued to be used for various purposes until the early 1920s.

The Toronto Civic Railways (TCR) was the first company to serve most of St. Clair West. Established by the City of Toronto (by-law no. 5626 with plebiscite approval in January 1911) to promote development in newly-annexed sections that the private Toronto Railway Company refused to serve, the TRC started construction of the St. Clair Avenue Division, the second of five lines to be built, in September 1911. Tracks were laid from Yonge Street and St. Clair Avenue, west along St. Clair to the terminus on the east side of the Grand Trunk Railway (GTR) Northern Division tracks at Station Road, a distance of 3.18 miles (5.1 kilometres). (Station Road, which ran between Davenport Road and St. Clair Avenue, was renamed Caledonia Road in 1934 and became Caledonia Park Road in 1946.) A receiving and storage area for construction materials and equipment was created on GTR property in the vicinity of Davenport Station, and Station Road was temporarily closed to traffic.

Since St. Clair was one of Toronto's few cross-town streets, City Council decided to increase the width beyond the standard 66 feet (20 metres) for future growth. The built-up part between Yonge Street and Avenue Road was made 86 feet (26 metres) wide. The balance, then largely a rural road, was widened to about 100 feet (30 metres). A right-of-way of 33 feet (10 metres) was reserved in the centre of the street for transit vehicles.

Ten Niles streetcars, manufactured by the Niles Car and Manufacturing Company (Niles, Ohio), inaugurated service on the St. Clair line on 25 August 1913. Operators had to be very cautious when travelling on a narrow wooden trestle, where east- and west-bound tracks overlapped. The temporary bridge had been built over the Nordheimer Ravine at Wells Hill Road after a heavy rain triggered a severe landslide that swept away much of the fill. A permanent bridge was opened for streetcar traffic on 20 June 1914 completing the St. Clair line. (For more about the construction, see Part I, pages 77-9.)



Toronto Civic Railways car No. 109, looking east on St. Clair Avenue West, north side, at Dufferin Street, 15 March 1920.

Streetcars brought a building boom to St. Clair West. Less than eight years after the Toronto Civic Railways (TCR) inaugurated service, development had reached Dufferin Street. A branch of the Canadian Bank of Commerce and a William Davies Co. grocery store are shown here at the intersection. On the right is Allen's St. Clair Theatre (near Westmount Avenue), which opened on 12 January 1920, and beyond it is St. Clare Church. Stores with apartments above are closer to Dufferin; discernible beside the movie theatre is part of a sign for the Electric Nut-Krust Bakery.

Car No. 109, seen here, like all TCR streetcars on St. Clair, was manufactured by the Niles Car and Manufacturing Company of Niles, Ohio. The double-truck cars were of wooden construction, and had rear entrances and front and rear exits. Known as Niles cars, the first ten were delivered, partially completed, to the TCR's yard on Station (now Caledonia Park) Road in early August 1913. City staff installed their trucks, electrical components and other fittings in time for the start of service on 23 August 1913. Heated by Peter Smith coal stoves, the interiors were "finished completely in natural varnished oak, and together with the olive green headlining and cream colour rattan seats, presented a very attractive appearance,"³⁰ claims TCR authority J. William Hood.

Another ten Niles cars were purchased in 1913 for the Danforth line, but early in 1918, they were transferred to St. Clair, increasing the frequency of service to 4.5 minutes normal and two minutes in rush hour. After the Toronto Transportation Commission took over the TRC on 1 September 1921, the Niles cars were widely distributed about the new system. A few were retained at the St. Clair Carhouse for use on the Lansdowne North route and the curtailed St. Clair line between Yonge Street and Avenue Road from 26 December 1921 to 1 July 1923.

CTA. Fonds 1231, Item 226

Initially the streetcars were stored and maintained outdoors at the Station Road yard, but, in late December 1913, they were relocated to the as-yet-unfinished St. Clair Carhouse, located in an area bounded by Christie Street, Benson Avenue and Bracondale (later Wychwood) Avenue, where a single track was laid to carry the cars from St. Clair Avenue. Over the years, many other carlines eventually operated from this facility.

At first, service on St. Clair was every six minutes during the day and every four minutes during rush hours but frequency almost doubled early in 1918 when ten Niles cars from the Danforth line were moved to St. Clair. With little interference from horse-drawn vehicles and the limited number of automobiles, as well as the private right-of-way, streetcars could travel on St. Clair at speeds close to those provided by other forms of rail transit. Fares on the Civic lines were very low compared to private transit companies. From 5:30 am to midnight, adult fare was two cents cash, with six tickets for 10 cents or 30 tickets for 50 cents; children under nine, one cent; in arms, free. From midnight to 5:30 am, all fares were five cents.

The creation of the Toronto Transportation Commission (TTC) on 1 September 1921 brought changes to the St. Clair route. Taking over existing private- and city-operated transit services, the TTC widely distributed the 20 Niles cars about the new system and brought in different types of streetcars for two new routes it introduced on St. Clair Avenue. At first, service on the St. Clair route was reduced to the section between Yonge Street and Avenue Road. A new Avenue Road route, started on 26 December 1921, served St. Clair from a new loop at Station Road, but its streetcars turned south at Avenue Road, then east on Bloor Street (later on Davenport Road) to travel downtown on Bay Street. Renamed Bay in July 1923, the route terminated at the Bay Street docks. It continued to operate until 30 March 1954, the same day as the Yonge Subway opened and the Earlscourt route was introduced along St. Clair Avenue.

The route used some of the 575 Peter Witt streetcars built for the TTC in different configurations (small motors, large motors or trailers) by three companies: Canadian Car & Foundry (1921-1923), J. G. Brill & Company (1922) and Ottawa Car (1923). Alan Shaw, a long-time neighbourhood resident, loved traveling on the Peter Witt cars. “Even though they were slow and lumbering and took a long time to get up any speed, the Witts had personality,” he recollected in 2008. “They were built like army tanks. With their heavy steel skirts at the front and back, they could totally demolish any vehicles unfortunate enough to collide with them. They seldom broke down, or had to be towed or pushed to the carhouse”³¹



Peter Witt car No. 2792 at St Clair Avenue West and Oakwood Avenue, 4 December 1928.

Peter Witt cars were used on the Bay route, which residents in the St. Clair area took to go downtown or to reach the Bay Street docks. Alan Shaw recollected that yellow signs were posted on the stop light poles at Dufferin and St. Clair proclaiming the streetcar trip to City Hall was 28 minutes or 32 minutes in rush hour.³²

CTA Alfred Pearson/Series 71, Item 6505



TRC type car No. 1556 at safety island, St. Clair and Oakwood avenues, 4 December 1928.

After its formation in September 1921, the TTC acquired and renumbered the rolling stock of the Toronto Railway Company (TRC). It used some of the old wooden cars on the St. Clair route, which by November 1925 went from Station Loop at today's Caledonia Park Road to Eglinton Avenue East, via Mount Pleasant Road. The route also was extended west, reaching Keele Street in May 1932.

From about 1893 to 1917, the TRC built all but ten of its streetcars in-house, mostly at the company's shops at Front and Frederick streets. After 1906 their basic design did not change – they are easily recognizable by the central roof sign over the front window. Because of a narrow devilstrip (distance between tracks), later cars were built with a taper to the roof on the passing side, and car bodies were offset to the right by four inches (10 centimetres). The idea was to build a wider car that could still safely pass another car traveling in the opposite direction. No. 1556 seen here was constructed in 1911 by the TRC, and was in a group of class D-3 cars (double end, double truck) that the TTC sold for scrap between 1947 and 1951.³³

Note that Alfred Pearson, the TTC's official photographer, took both this picture and the one on the opposite page at same location on 4 December 1928 to document safety zones for the Traffic Study Department. By this time, the dedicated right-of-way had been removed from this section of St. Clair West.

Alfred Pearson/CTA Series 71, Item 6503

Starting on 1 July 1923, a revised St. Clair route also went from the Station Road Loop, initially to the Lawton Loop on Yonge Street, but beginning in December 1924 east from Yonge on St. Clair to a new Mount Pleasant Loop. In November 1925, the line was extended north on Mount Pleasant Road and terminated at Eglinton Avenue East. TRC-type streetcars, built in the old Toronto Railway Company's shops from about 1893 to 1917, were used on the St. Clair route.

Although the TTC abandoned the old TSuR's Davenport route in late 1923, over the next decade it extended service west on St. Clair, from the Canadian National Railway (formerly GTR) tracks (Prescott Loop) to Old Weston Road (Townesley Loop) on 9 September 1928, then to Keele Street on 14 May 1932. During this time, two underpasses were built under the railway tracks, first at Caledonia and later at Keele, to improve streetcar service. In 1981, the Keele Loop was closed and a new loop opened a block west on today's Gunns Road, the present terminus of the St. Clair line.

The streetcar's dominance along St. Clair began to be eroded in the 1920s as more people travelled in automobiles, which not only drew away ridership but also created traffic congestion and conflicts along the streetcar route. To create more automobile capacity, the TTC began the first stage in 1928 of removing the dedicated right-of-way on St. Clair, and replacing it with paved street trackage (open to mixed traffic). The central trolley poles also were replaced with span wires attached to roadside poles. The section from Bathurst to Dufferin was converted first, extended to Lansdowne in 1929 and to the Caledonia Loop in 1931. After a hiatus of four years caused mainly by the Depression, the final stretch from Bathurst to Yonge was changed in 1935. "St. Clair lost its most interesting feature," commented transit historian J. William Hood.³⁴

The Depression brought further pressure on Toronto's transit system as ridership and revenues fell with massive unemployment. Some TTC staff was laid off, including Alan Shaw's father, Tommy Shaw, a carpenter, who had worked in the Front Street shops repairing wooden seats and floors of old Toronto Railway cars. Some North American cities opted for cheaper bus conversion rather than modernization with the fast, efficient and comfortable Presidents' Conference Committee (PCC) streetcars developed cooperatively by the transit industry in the 1930s.

St. Clair was the first carline in the city to be equipped with the revolutionary PCCs, which replaced the old TRC wooden cars then in service on the line. After a ceremonial



***Group of trainmen at St. Clair Carhouse,
76 Wychwood Avenue, 13 August 1935.***

The St. Clair Carhouse, originally built by the Toronto Civic Railways in 1913, was expanded by the TTC in 1921. Until closing the carhouse in 1978, the TTC operated many streetcar lines from here over the years including Avenue Road, Bathurst, Bay, Church, Davenport, Dupont, Earls court, Ferry, Fleet, Fort, Lansdowne, Mount Pleasant, Oakwood, Rogers Road, St. Clair, and even, briefly, in 1921-2, the famous Yonge line.

Alfred Pearson/CTA Series 71, Item 11033



Digging up tracks to remove streetcar right-of-way, St. Clair Avenue, looking east from west of Robina Avenue, 28 September 1928.

Increasing automobile use was a major reason for the removal of the first streetcar right-of-way on St. Clair. By 1928, as this picture shows, several services for drivers were available on St. Clair just west of Ossington Avenue (now Winona Drive). On the right (south) side is F. [Frank] Rynex Gasoline and Battery Service at No. 861 and a White Rose gasoline station at No. 859. A sidewalk gas pump and a car lot are on the left (north) side. They may have been run by Benjamin Sadowski, who had a garage at No. 900. His business was just east of the athletic facilities at Oakwood Park (not visible).

Work to replace the dedicated streetcar lane with paved street trackage (open to mixed traffic) was underway by September 1928 for the section between Bathurst and Dufferin, and the whole line was converted by 1935. The TTC later regretted this decision. In 1974, it attempted to keep automobiles off the streetcar tracks by painting yellow stripes across them. More dramatic measures began to be implemented in 2005 with the TTC's \$70 million St. Clair Avenue West Transit Improvement Project, which included a private right-of-way.

Several of the buildings shown here still stand – this section of St. Clair West has experienced little redevelopment since the initial building boom of the 1910s and 1920s. A 2007 study found that almost half of the St. Clair frontage between Bathurst to Glenholme was occupied by two-storey buildings while 34% were three to seven storeys. Another 12% were one storey and 6% were eight storeys or taller. It suggested that Robina-Oakwood was a “desirable location for redevelopment based on the proximity of taller buildings to the north” and that nine-storey apartment buildings could be constructed there.³⁵ The dip in the street is another continuing feature.

Alfred Pearson/CTA Series 71, Item 6299

opening at St. Clair and Wychwood on 23 September 1938, passengers were carried free from 7:30 pm to 10:00 pm when the first six “red rockets” entered service. Alan Shaw, then attending Northern Vocational School on Mount Pleasant Road north of Eglinton, recalled the “thrilling ride” on the new streetcars. “It was like going from hell to heaven. No more jerky stops and starts, or reluctant acceleration. The PCCs could accelerate from zero to 16 miles (26 kilometres) per hour in four seconds – faster than any automobile then on the road – and also brake very smoothly.”³⁶ The TTC invested heavily in the new equipment, and eventually had the world’s largest fleet: 540 cars in eight classes purchased from the Canadian Car & Foundry/St. Louis Car between 1938 and 1951 and an additional 205 second-hand cars bought from American transit companies.

Several routes operated on portions of St. Clair at one time or other including Bay, Bathurst Tripper, Earls court and Rogers. The Toronto Transit Commission (so named on 1 January 1954) gradually discontinued all of them, except for the St. Clair route, which on 30 March 1975 was cut back to the loop at St. Clair Station on the Yonge Street Subway. (The eastern portion was made into a separate Mount Pleasant route that was converted to trolley coach service in July 1976.)

More changes came in 1978. The new Spadina line’s St. Clair West Subway Station opened near Bathurst Street at the Nordheimer Ravine on 28 January. It included an underground connection to the St. Clair streetcars, which had remained in service throughout the construction. The St. Clair Carhouse was closed – it now served only the original St. Clair line, the Earls court line (operated until the early 1980s to supplement service on St. Clair) and a truncated Bathurst line. Effective 15 April 1978, personnel and equipment were transferred to the Roncesvalles Carhouse; St. Clair cars travelled the long journey via Bathurst and King.

However, TTC attempts to abandon streetcar service had been prevented by citizen-led protests in 1972, and the old St. Clair Carhouse was used to test and retrofit a new generation of streetcars. The Canadian Light Rail Vehicle (CLRV), built for the TTC by the Ontario (later Urban) Transportation Development Corporation, a provincial government company, started service on St. Clair on 16 April 1980. The TTC received a total of 196 CLRVs in 1977-9. Passengers lodged numerous complaints about the new streetcars, including their display of the new name for the local line, changed to “Route 512 St. Clair.”

PCCs gradually were phased out (the TTC retired the last ones on 8 December 1995),



PCC car No. 4044 on St. Clair Avenue, eastbound at Oakwood Avenue, 4 October 1938

St. Clair was the first carline in the city to be equipped with the revolutionary Presidents’ Conference Committee (PCC) streetcars, introduced on 23 September 1938. The TTC eventually had 745 “red rockets,” the world’s largest fleet.

Alfred Pearson/CTA Series 71, Item 12683

and obsolete cars awaiting sale or scrapping were stored at the old St. Clair Carhouse. In 1998, the TTC closed the property and handed it over to the city. The old carhouse property at the southwest corner of Wychwood and Benson avenues quickly was listed on the City's inventory of heritage properties, for it was "the oldest surviving carhouse built for the Toronto Civic Railways" and "an important neighbourhood feature."³⁷ A public park was planned for the site, and 22 September 2003 City Council voted to allow Artscape, a non-profit organization, to lease the carhouse in exchange for developing the site into an artist gallery, rehearsal space, live-work units, and a greenhouse.

Streetcar service on St. Clair West entered a new phase in December 2002 when the TTC proposed a private right-of-way down the centre of the 6.7-kilometre (four-mile) route. Dedicated streetcar lanes, already a success on Spadina Avenue and Queen's Quay as well as in many cities around the world, were fundamental in Toronto's official plan of May 2002. It identified St. Clair West as one of the city's "transit priority segments" and called for increasing transit priority "by giving buses and streetcars priority at signalized intersections and by introducing other priority measures...such as i) reserved or dedicated lanes for buses and streetcars; and ii) limiting or removing on-street parking during part or all of the day."³⁸ The policy was to meet the city's "goal of reducing our reliance on the automobile."³⁹

The TTC pointed out that a streetcar right-of-way would speed up service, taking five minutes off the 32-minute ride from Yonge to Keele; increase daily use from 32,000 to 40,000 riders while keeping the same number of streetcars (22); and reduce accidents on the street, ranked first in car-streetcar crashes. Building dedicated lanes would cost only \$7 million more than replacing the tracks, which needed to be done anyway. Furthermore, St. Clair Avenue was one of the few city streets wide enough to accommodate a private right-of-way without significantly reducing the width of traffic lanes.

The plan was controversial. Opposition was led by the Save Our St. Clair (SOS) group which argued that parking spaces and business would be lost, traffic on residential streets would increase, sidewalks would be narrowed and drivers would have difficulties making left turns and getting around stopped vehicles because of high curbs protecting the tracks. "The right-of-way also came in for criticism as a threat to St. Clair's distinctive Italian Canadian culture," the *Toronto Star* reported on 30 September 2004. "Along the strip west of Dufferin St., the heart of the *Corso*, pedestrians take part in the see-and-be-seen Italian



Canadian Light Rail Vehicle (CLRV) on St. Clair, 2008. The TTC introduced the CLRV, a new generation of streetcar, on St. Clair on 16 April 1980. A route number was added to the traditional route name, which became known as "Route 512 St. Clair".
TTC

institution known as *passagiata*, the evening stroll that defines urban life in Italy.”⁴⁰ Opponents suggested that instead of creating a raised barrier dividing the street, the TTC provide dedicated lanes, but only during rush hours, while returning service to levels the route had until cutbacks of the early 1990s.

Meanwhile, other community groups such as the St. Clair Initiative for Public Transit (SCIPT) and many of the city’s transit activists (with some significant exceptions) supported the right-of-way project, as did a majority on city council. The vote on 29 September 2004 was 36-7, and amendments kept parking spaces stable and added bike lanes. Early attempts to block the plan failed, and the Ontario Ministry of the Environment approved the project in June 2005. But in October 2005, work on the first phase was halted when a three-judge panel sided with the opponents, agreeing with their argument that the proposal did not adhere to the city’s existing official plan. The city challenged the decision, arguing that one of the judges had “an apprehension of bias,” which led to a new hearing with new judges.

The new panel rejected the opponents’ motion on 21 February 2006, clearing the way for construction to resume that spring. As a sop, the TTC introduced a “time-based transfer,” allowing riders on the St. Clair route to get on and off as many times as they liked in either direction within a two-hour period. Phase 1 construction from Yonge Street to Vaughan Road was completed on 18 February 2007. Phase 2 from Westmount Avenue to McRoberts Avenue started in late October 2007 was completed in late summer 2008. Phase 3 between Vaughn and Westmount, scheduled to get underway in fall 2008, is to be followed by the final phase, McRoberts to Gunns Loop.

An extension of the St. Clair line was included in *Transit City*, Toronto’s public transit plan announced on 15 March 2007. It called for extending Route 512 St. Clair west to Jane Street to connect with the planned Jane Street LRT (Light Rapid Transit) Station. A new generation of streetcars also is planned.



Lansdowne Avenue hill on the Civic Car line, looking south to Davenport Road, 12 February 1931.

Service began the Toronto Civic Railways Lansdowne route on 16 January 1917. The line had several unique features. At half a mile (0.8 kilometre) long, it was the shortest line in the Civic system. Its connection at St. Clair was the only point in the TCR where free transfers between two lines were issued. This picture shows the extreme reverse curve at the crest of the Lansdowne hill, the steepest hill on which Civic cars operated. Signals or semaphores and derail switches were installed for safety. The Davenport Works of Canadian General Electric are in the right background.

Alfred Pearson/CTA Series 71, Item 8319

APPENDIX: ORIGIN OF LOCAL STREET NAMES

Alberta: Possibly after the province, named by the Marquis of Lorne, Governor-General of Canada 1878-83, for his wife H.R.H. Princess Louise Caroline Alberta, daughter of Queen Victoria and Prince Albert. The street was laid out in 1890 as Bartholomew Avenue, for Bartholomew Bull. (See Springmount.)

Appleton: For Appleton, the home at the northeast corner of Appleton and St. Clair Avenue belonging to John Paxton, a florist and a market gardener. Appleton Avenue was opened through his apple orchard. Paxton was born c.1834 in Alloa, Scotland, and came to Canada in 1858. He lived at Quebec City for 13 years, where on 10 July 1858 he married Jane Young, (c.1834-1887), originally from Langley, Buckinghamshire, England, and their six children subsequently were born. In 1870, the family relocated to Toronto and Paxton became a gardener for Senator David Lewis Macpherson at his *Chestnut Park* estate in Rosedale. In 1877, Paxton purchased an L-shaped property on Lot 29, 3rd Concession: five acres (two hectares) fronted the north side of St. Clair and five acres (two hectares) were on today's Oakwood Avenue. Here he operated a successful fruit and market garden. Paxton was a trustee for school section 13, Davenport in 1882, a director of the Toronto Belt Line Railway Company, and a justice of the peace until his death c.1896.


Ascot: The famous racecourse in Ascot, England laid out in 1771 by order of Queen Anne, who inaugurated the Royal Ascot Meeting, which still runs each June. The street was so named in an 1889 subdivision plan of John Robinson Bull's farm, which created other streets named for English horse races, Derby (now Hope) and St. Leger (which no longer bears that name).

Boon: Possibly for C. J. Boon, who, in 1889 when the street was so named, was a real estate and insurance broker at 4 Dundas Street West in the Junction, and the secretary of the West Toronto Junction Liberal Conservative Association. Boon served on Toronto Junction Council from January 1894 to April 1895, when he resigned.

Brandon: James Brandon was the president of the Dovercourt Land Building and Savings Company in 1885 when it subdivided property south of Davenport Road and west of Dufferin Street creating several streets including Brandon Avenue. Born in Quebec on 25 December 1851, by the late 1870s Brandon lived in Toronto and worked in the insurance business, as a city agent for the Phoenix Mutual Fire Insurance Company (his father, John Brandon, was the manager) and in 1880 as the general agent for the Toronto district of the Union Fire Insurance Company (its directors included Alexander Nairn, a local property owner). Brandon continued to be involved in Toronto real estate in the early 1900s, but he does not appear to have been part of the Dovercourt Land Building and Savings Company when it developed the Parsons and Nairn estates in about 1910, although the company advertised the benefits of the area in a similar way that it had in 1885. (See Lightbourn, Nairn.)

Cloverdale: Possibly for the clover that once was grown in the area. Francis Silverthorn grew wheat, tall white clover and raised bees to produce salt-free 'Silverthorn's Honey and Hardtack.' It enjoyed a wide sale and was regarded as a dietetic cure for many ills.¹ (See Silverthorn.)

Coates: The Coates (or Coats) family, early local property owners. The family's origin in this area may have started with Wesley Coates, born in the West Indies c.1814-17, and a York Township resident by the mid-1840s. The 1851 Canada West Census recorded 'Westle Coats' was a 35-year-old labourer and a Wesleyan Methodist. He lived in a log dwelling west of Yonge Street with his Irish-born wife, Rebecca (also 35 years old), and their two daughters, Margaret Coats (age 14) and Elizabeth Coats (age 13), both born in Upper



James Crang (1841-1928)
Crang, 34

Canada. Wesley Coates continued to reside in York West according to the 1871 census, but he probably died during the decade. He was not included in the 1881 census for York West, although three members of the Coates family were, all Ontario-born, of 'African' origin and Methodists. Elizabeth J. Coates, a 38-year-old widow, headed the household that also included William J. Coates, age 19, a teamster and Frances Rebecca Coates (possibly known as Fanny), age 16. Coates Avenue was opened on their property. (See Winona.)

Connolly: Probably for the Connolly family, early settlers in the district. Mrs. Eliza Connolly (1857-1923) was born in Lincolnshire, England and joined Davenport Methodist Church in 1878. She had four sons and four daughters. Her husband, Edward Connolly, was involved in the Loyal Orange Lodge. The street was laid out in 1855-56 as Carlton Street. To avoid confusion with the downtown street, its name was changed to Connolly in 1909 when West Toronto was annexed by Toronto.

Crang: The Crang family, building contractors and land developers. James Crang (1841-1928) came from Devon, England to Toronto in 1867, and started the family business that spanned several generations. About 1906, he bought land on the north side of St. Clair between today's Winona and Crang avenues (Lot 29, 3rd Concession) from Dudley Jessopp; the 1893 house stood at 15 Robina Avenue until 1999. Over the years the family developed this property. Part of it was subdivided into building lots in the early 1920s, when Crang Avenue was created. One son, Jethro Crang (1867-1942), built a block of stores and apartments along St. Clair in the 1910s. Behind them, in the 1920s, he developed Oakwood Park Skating Rink and Athletic Ground and the Oakwood Swimming Club. He also built many houses on Glenhurst Avenue and Roseneath Gardens, and in Oakwood, where in the early 1920s he constructed his own home at 2 Regal Road at the northeast corner of Oakwood Avenue. Known as *Big House* or *Hilltop*, a grandson demolished it in 1955 for apartments, causing a family rift. Another son, James Crang Jr. (1873-1928), built the Oakwood Theatre on Oakwood Avenue just north of St. Clair in 1918.

Davenport: It gave access to *Davenport*, the home of Adjutant John McGill on Lot 25, 2nd Concession, and the first house on the Davenport Hill in 1797. McGill may have named it after a friend, a Major Davenport, apparently then stationed at the Fort York. Lieutenant-Colonel Joseph Wells (1773-1853) purchased the farm in 1821 and constructed a larger *Davenport* on the high ground overlooking Davenport Road, just northeast of today's Bathurst Street. Scadding described the house as "picturesque and chateau like."²

Wells was born in London, England. He served as an officer during the Napoleonic Wars, receiving several medals for bravery. With the return of peace in 1815, Wells came to Canada. He became a half-pay officer in 1817, and sold his commission in 1827. Wells received many appointments and directorships including the Legislative Council (1820), the Bank of Upper Canada (1822), the Welland Canal Company (1825), and the Executive Council (1830). He was elected first president of the St. George's Society in 1836. In 1827, Wells was appointed bursar of King's College (later University of Toronto); subsequently he became its registrar as well as the treasurer of Upper Canada College. His business methods were "hopelessly sloppy," and he was fired from his King's College positions in 1839.³ The Wells family continued to live at *Davenport* until 1913, when the old house was demolished.

Dovercourt: *Dover Court* was the name of the estate and two homes of Richard Lippincott Denison (1814-1878), located on sections of Park Lots 25 and 26 between today's Queen and Bloor streets in the vicinity of what is now Dovercourt Road. They were named for his grandmother's house in Essex, England.



'Davenport,' 1894.
TRL T11544



Earl of Dufferin.
Notman & Fraser/LAC/PA-0286

Dufferin: Right Honourable Frederick Temple Blackwood, 1st Marquis of Dufferin and Ava (1826-1902), who was Governor-General of Canada from 1872 to 1878. Dufferin Street was so named by the City of Toronto in 1876. Prior to that it was known as the Side Line.

Dundas: For Sir Henry Dundas, first Viscount Melville, Home Secretary from 1791-4, the British government official responsible for the colonies. Simcoe named the road for his boss.

Dundurn: For *Dundurn Heights*, the country estate that John McNab (c.1824-1871), a ‘barrister-at-law,’ established by 1860 at the southeast corner of Lot 29, Concession 3, York Township.⁴ He may have acquired the land through Captain Dudley F. Jessopp (1831-1917), a business associate,⁵ who held the adjoining property, which he probably inherited from his father, Henry Jessopp, a local resident from 1842 to his death in 1854.⁶ ‘Dundurn’ commemorates the ancestral home of the McNab family in “Dundurn, Perthshire, Scotland, just east of Loch Earn, which was the site of an ancient Pictish hill fort named *Dùn Dòrn*, derived from the Gaelic words *dùn* meaning ‘hill fort’ and *dòrn* meaning ‘fist,’ so named because the hill upon which the fort sat is shaped like a fist.”⁷ (Sir Allan Napier MacNab, 1798-1862, similarly named his grand house, *Dundurn*, completed in 1835 on Burlington Heights in Hamilton, Ontario.)

John McNab, born in Upper Canada of Scottish origin, was admitted to the province’s Law Society as a student-at-law in 1844 and was called to the bar in 1849. He soon opened an office in Toronto on “Church Street, first door north of the Court-house.”⁸ The following decade, he was the clerk of the pleas and the crown attorney for York County. In the latter position, he was part of the Crown prosecuting team for the Fenian trials in 1866. To assist justices of the peace, he wrote a well-received handbook, *The Magistrate’s Manual* (1865). Concurrently, McNab was in partnership with George Murray and Joseph Jackes. Both law offices were in the Court House on Adelaide Street East. McNab also was active in the Presbyterian Church and the temperance movement, being secretary of the Toronto Temperance Reform Society in 1851, when it was incorporated, and a member of the executive committee of the Canadian Prohibitory Liquor Law League in 1853.

McNab died suddenly of heart disease on 11 April 1871 at the age of 47, but his family continued to live at *Dundurn Heights* until the early 1920s. In 1881, his widow, Anna Fitzgerald (b. 1832, Upper Canada, of Irish origin), resided there with their four children. William Duncan McNab (1861-1912), the elder son, was then a farmer, but by 1901 he was a physician, ultimately with a home and an office on Dupont Street at the northeast corner of Bathurst Street. Donald Guthrie McNab (b. 1862) was a medalist at the Ontario School of Art and also trained at the Pennsylvania Academy of Design. He exhibited with the Ontario Society of Artists in 1893-4, and did work for the Château Ramezay Museum, Montreal in 1895, the year it opened as a museum. Flora McNab (b. c.1865) was married at Toronto in 1891 to James Alexander Robertson of Penatanguishine, Ontario. Flora immigrated to the United States in 1900 and Donald in 1904. They lived on the same farm in Alpine District, Chattooga County, Georgia in 1910; Flora and her husband, a farmer, had three children and Donald was a landscape artist. Jessie McNab (1867-1921), the youngest sibling, became a music teacher and a vocalist. She spent some time in New York but returned to Toronto in 1912, and opened *Dundurn Heights* to promote her interests, especially during the First World War. (See pages 78-9.)

Some subdivision of the McNab property had occurred by 1910 when *Goad’s Atlas* showed McNab and Dundurn avenues (both now called Dundurn Crescent) had been created on a small subdivision north of St. Clair, west of Kennedy Road (renamed Atlas Avenue in 1914). During Jessie McNab’s lifetime,

however, the north side of St. Clair in the vicinity of *Dundurn Heights* remained largely undeveloped. Toronto's 1920 city directory listed only her and James Crang (who lived in Dudley Jessopp's old house) in the section between Atlas and Oakwood avenues. Within a few years of Jessie McNab's death on 17 October 1921 at the age of 55 (she no longer lived at *Dundurn Heights*), Ossington (now Winona) and Robina had been extended south to St. Clair and many buildings filled the once open spaces. (See Crang.)

Dupont: George Dupont Wells (1814-1854) was a son of Joseph Wells. (See Davenport.) Sections of Dupont Street were called Van Horne and Royce until 1947. Van Horne was the name of the section from Ossington to Emerson. It was named for Sir William Van Horne (1843-1915), president of the Canadian Pacific Railway. Royce was named for the Royce family who inherited most of the Cooper estate on Lot 33, 2nd Concession in the 1880s.

Earlscourt: The street was so named in an 1889 subdivision plan of lands north of St. Clair Avenue, west of Dufferin Street. The developers probably named the street for *Earlscourt*, a 50-acre (20-hectare) estate that was on the west side of Dufferin Street between Davenport Road and St. Clair Avenue from the mid-1850s until the early 1900s. The source of the estate's name is controversial. Local legend maintains that the Prince of Wales, later King Edward VII, suggested the name Earlscourt during his visit to Canada in 1860.⁹ Another source suggested that Major Edward Henry Foster, the estate's second owner, named it after his English home near Aldershot, the famous military training ground.¹⁰

Ford: William Henry Ford (b. 1861) was the postmaster at Carleton West Post Office from 21 April 1898 to 1 July 1907, when the post office was closed. It was located in Ford's store at the northwest corner of Davenport Road and today's Ford Street. He also served on West Toronto Junction Council as a councillor in 1899 to 1909. The street was laid out in 1855-56 as King Street; its name was changed to Ford Street in 1909 when West Toronto was annexed to Toronto.

Geary: George Reginald Geary, (1873-1954), mayor of Toronto from January 1910 until his resignation in October 1912. Born in Strathroy, Ontario, Geary was educated and subsequently successfully practised law in Toronto. He was elected to the Toronto school board in 1903, and was on Toronto City Council from 1904 to 1907, becoming a controller in 1909. Geary resigned from the mayoralty to become corporation counsel for Toronto, a position he held until 1917. From 1925 to 1935, he was Conservative MP for Toronto South, becoming the minister of justice in R. B. Bennett's cabinet in 1935. He ran but lost in the 1935 and 1940 federal elections. Geary died in Toronto in 1954. The street was first laid out in 1885 and 1887 by different developers. The earlier section was called Arlington Avenue and the later extension, Main Street. Both parts were changed to Geary Avenue in 1910 when the area was annexed to Toronto.

Gilbert: Thomas Gilbert Junior (1843-1892), who in 1868 bought most of Lot 33, 3rd Concession from his uncle, George Cooper, paying \$1,600. He farmed the property but during the 1880s, according to a contemporary source, "the rapid growth of Toronto made this property very valuable for building purposes."¹¹ In 1888, Thomas Gilbert and his wife, Jane Gough, sold the farm to Alexander McRoberts and other developers for \$57,780. There, they laid out a subdivision called Prospect Park in 1889, naming, among others, Gilbert Avenue. Gilbert retired from farming, and moved to *Aikenshaw Lodge*, Toronto Junction, the former home of Colonel E. W. Thomson. Gilbert was a trustee of York Township School Section No. 13, Davenport for six years. He and his wife had 13 children. Other Gilberts also lived in the district. Thomas Gilbert Senior (1804-53) emigrated from Ireland to Canada in the early 1830s and was a cattle dealer. He died, leaving three children. His daughter, Sarah Jane (Jennie) Gilbert (1840-1927),



William Ford
Tribune Souvenir Edition, 1901, 1.



George Reginald Geary
Greater Toronto and the Men who Made it, 25



Thomas Gilbert Junior.



Marquis of Lansdowne.

married George Cooper's foster son, Allan Royce (1835-1902), in 1863, and they inherited the Cooper estate in the 1880s. The second son, George James Gilbert (1846-1910), married Emma Mary Rowntree, a daughter of David Rowntree Senior, and lived at 270 Davenport Road. He served on West Toronto Junction Council in 1889, and 1895-8. (See McRoberts, Rowntree.)

Gillespie: Possibly for Walter Gillespie, a physician, who lived at 57 17th Street (now Mavety Street) in 1889, and who was a councillor for Toronto Junction in 1893 and 1894.

Greensides: For the Greensides family, who were local brick manufacturers. William Greensides (1839-1913) was born in Yorkville and lived there with his family until the 1880s. He began working as a labourer in the village's extensive brickyards in his early teens. By the mid-1860s, he had his own brick-making business, which he relocated several times. With the urbanization of Yorkville and the depletion of its clay resource, Greensides moved his operations to Bracondale, on the south side of St. Clair in the vicinity of today's Greensides Avenue. He built several houses in both Yorkville and Bracondale, including his own large brick home at 801 St. Clair West. William retired in the early 1900s, and three of his sons, Henry, Charlie and William, took over the brick business. Henry Greensides married a neighbour, Elizabeth Hendrick, a daughter of Myles Hendrick and Mary Kennedy, in 1895. Originally called Central Avenue, the street was renamed Shaw Street by 1910, then Shaw Street North in 1917 and finally Greensides Avenue in 1918. (See Hendrick.)

Hendrick: For the family of Myles and Mary Hendrick who operated a market garden in the area. Myles Hendrick (c.1835-1898) immigrated to Canada from County Wexford, Ireland in the mid-1850s, and married Mary Kennedy (1843-1902), a native of Tipperary, Ireland. In 1877, he purchased 6.5 acres (three hectares) on the north side of St. Clair Avenue between the present Atlas and Arlington avenues (Lot 28, 3rd Concession). By 1885, he had acquired additional property on the south side of St. Clair, bounded by today's Alberta and Greensides avenues (Lot 28, 2nd Concession), owning some 18 acres (seven hectares) in all. Hendrick planted fruit trees on his properties, and soon had one of the best orchards in the district, employing as many as 50 pickers during the fruit season.¹²

Italia: The street was laid out in a 1906 subdivision plan as Elmwood Avenue. The City of Toronto changed the name to Via Italia in 1984 (bylaw 819-84) as a result of a petition initiated by the Italian community and street residents.

Kingsley: Thomas Kingsley (c.1823-1901) had a market garden on eight acres (three hectares) of Lot 33, 2nd Concession. Born in Wexford, Ireland, Kingsley came to Toronto in 1840 and worked on George Cooper's farm for 27 years. The two men had a falling out at the time of the Fenian Raids around 1866. Cooper horsewhipped and fired Kingsley as foreman, accusing him of being the ringleader in a plot to have the Irish-Catholic farm labourers take over the Protestant Cooper's farm. In 1887, Kingsley subdivided his property on the west side of Cooper Avenue (now Symington), north of the CPR tracks, into 32 building lots. Plan 771 named, among others, Kingsley Avenue. When he died on 19 February 1901 at 78 years, Thomas Kingsley was called a 'gentleman' and lived at 84 Cooper Avenue, Toronto Junction.

Lansdowne: Henry Charles Keith Petty-Fitzmaurice, 5th Marquis of Lansdowne (1845-1927), was governor general of Canada from 1883 to 1888. The street was named in 1883 by Village of Parkdale Council Bylaw 138. The section of today's Lansdowne Avenue between the present Dupont and Davenport roads was laid out in 1888 as Mackenzie Avenue, named for William Innes Mackenzie, secretary of the Toronto

House Building Association which had subdivided the property (plan M20, M58). The name was changed to Lansdowne in 1910 when the area was annexed to Toronto.


Lappin: For the Lappin family (also spelled Lappen), Davenport property owners. Patrick Lappin (c.1821/2-1891), a farmer, came from Ireland to Canada West, probably in the 1840s. He may have lived for a time at Toronto Township and Brockton, and worked as a farmhand for George Cooper, before acquiring sections of Lot 31, Concession 2, where he resided by the mid-1860s. An 1878 atlas showed 'Patr^r Lappen' owned two parcels south of Davenport Road west of the present Dufferin Street.¹³ He and his wife, Sarah Morris (also Irish-born), had a large family who helped on the farm.

One son, John Joseph Lappin, born either in Ireland or Toronto Township c.1843-7 (records are inconsistent), had his own 10 acres (four hectares) at the southwest corner of Davenport and today's Dufferin by 1878. Variouslly called a machinist, an engineer, a manufacturer and an inventor, Lappin was issued 11 Canadian patents between 1870 and 1889.¹⁴ His first patent was for "an improvement on a machine for threshing grain," but subsequent patents were for railroad equipment or processes to manufacture them, not surprising considering the importance of the railway to the local economy. Lappin invented two types of car couplers (devices for attaching railway cars), which, according to Colonel George Cooper Royce, became known as the Lappin car coupling.¹⁵ He also designed an axle journal box and a draw-head for railway cars and brake shoes for their wheels. John J. Lappin resided at 1119 College Street, Toronto when he died of peritonitis on 16 September 1898.


Laughton: For Peter Laughton, a local landowner and a community builder. Born in Bedford, England on 22 November 1843, Laughton came to Canada in 1867 and initially settled near Toronto where he became acquainted with the powerful Denison family. He worked in the Denison store at Denison Terrace (as the village of Brockton on Dundas Street West in the vicinity of today's Dufferin Street then was known) for two years and then in a private garden. By the mid-1870s, Laughton had a market garden on west side of Dover Court Road between Dundas and Bloor streets. It probably was leased from the Denison family, for Laughton resided directly north of *Heydon Villa*, the estate of Colonel George Taylor Denison (1839-1925), Toronto's police magistrate. In 1881, Peter Laughton's household included his wife, Margaret, and their four children, Samuel (8), Mary (6), Anne (4) and Jessie (four months), all born in Ontario. (A fourth daughter, Amy, was born in 1883/5). Fred Laughton, probably Peter's younger brother, also a gardener, lived on the east side of Dover Court Road with his family.

In about 1881, Peter purchased 27 acres (11 hectares) in Carlton, described as "the most extensive gardens about the city."¹⁶ Originally, Laughton's house stood at the corner of the present Laughton Avenue and Connolly Street. Today the house still stands, but on the north side of Davenport Road (No. 1960) between Osler Street and Laughton Avenue, where it was moved when Laughton sold his property. In 1906, he took advantage of rising real estate values and sold his market garden to contractor John Mullin. In the 1890s, Laughton owned the Subway Hotel at the southwest corner of Keele and Vine streets. Laughton was active in local politics. In 1889 he was 1st vice-president of the West Toronto Junction Liberal Conservative Association. With the exception of 1895 when he was voted out of office, Laughton served continuously on West Toronto Junction Council for 11 years, as deputy-reeve in 1889, councillor from 1890 to 1899, and mayor in 1900. A devout Anglican, in 1909, he gave a lot on the east side of Dufferin Street just north of St. Clair Avenue for St. Chad's Mission Church.

Lindner: The Lindner family. John Lindner immigrated to Canada from Germany in 1854, and four years later



Angus Morrison.
Topley Studio/LAC/PA-033235



Alexander Nairn.
TRL/JRR T34666

settled at Carlton where he worked as a weaver. His son, Edward Lindner, trained as a carpenter and established a contracting and building business in the village in 1879. By 1885, he had constructed almost 52 houses, as well as a three-storey building, known as Lindner's Hall, at the southwest corner of Davenport Road and Edmund Street (now Osler Street). It contained two public halls as well as a general store, barns, and a large dining room for lodgers. About 1886, his business collapsed and Lindner's Hall was not listed in *Charlton's West Toronto Junction Directory, 1890-1891*. The building still stands although considerably altered. Edward Lindner also built a magnificent home for himself at the northeast corner of Davenport Road and King Street (now Ford Street), but sold it in about 1886. Francis and Isabella Heydon, the new owners, named the house *Heydon Villa*. Lindner Street was so named by Edward Lindner in a 1880s subdivision plan.

Lightbourn: A. G. (Alexander Gilbert) Lightbourn (c.1858-1890) was the manager of the Dovercourt Land Building and Savings Company in 1885 when it subdivided property south of Davenport Road and west of Dufferin Street creating several streets including Lightbourn Avenue. Born in Bermuda, Lightbourn left Hamilton bound for Canada in spring 1874 when he was 16 years old. His family also came to Canada around the same time, and his father, Alexander H. Lightbourn, soon operated a store selling hats and gentlemen's furnishings at 49 King Street West, in partnership with Charles W. H. Coxwell, but in spring 1875, they announced they were "retiring from business" and offered their stock, lease and goodwill for sale.¹⁷

By 1880, young Alexander had joined with Mathew Walton to establish "Walton & Lightbourn, Brokers, Insurance and General Agents, Equity Chambers, 1 Victoria Street,"¹⁸ with his father as the bookkeeper. His company soon became involved in the country's burgeoning real estate market. He also was the secretary of the York Farmers Colonization Co. in the early 1880s and an applicant for a charter for the Ontario and North-West Colonization Company in April 1882. By the mid-1880s, Lightbourn was manager of the Dovercourt company, which initially developed land in the Toronto suburb of Dovercourt; he also the first postmaster of the Dovercourt Post Office. A younger brother, E. T. (Edmund Tucker) Lightbourn, was the manager of the Ontario Industrial Loan and Investment Company in 1889, when it subdivided the Nairn estate north of St. Clair. (The Dovercourt Land Building and Savings Company sold lots in the Nairn development in 1911.) Alexander Gilbert Lightbourn died in Toronto on 30 August 1890 at age 32, of inflammation of the veins of the liver of five weeks duration. (See Brandon, Nairn.)

McRoberts: Alexander McRoberts, secretary-treasurer of the Toronto and Mimico Land Company and a resident of St. George Street, who was one of a group of investors who paid Thomas Gilbert \$57,780 in 1888 for his 200-acre (80-hectare) farm on Lot 33, 3rd Concession. The developers laid out a subdivision called Prospect Park in 1889, naming McRoberts Avenue. (See Gilbert.)

Morrison: Possibly for Angus Morrison (1822-1882), mayor of Toronto from 1876 to 1878. Morrison was born in Edinburgh, Scotland, and came to Canada with his family in 1830. He became a well-known lawyer in Toronto, and was elected to City Council as alderman for St. James' Ward in 1853 and 1854. Subsequently, Morrison sat in the Parliament of Canada, first as member for North Simcoe (1854-63) and then for Niagara (1864-74). He died in Toronto. The street was so named in a 1907 subdivision plan.

Nairn: Alexander Nairn (1832-1914), who in 1879 purchased the southwest corner of Lot 31 and the southeast corner of Lot 32, both in the 3rd Concession. This had been the farm of Edward D. Grossman, where produce was grown for the Rossin House, Toronto's largest and most luxurious hotel until it burned down in November 1862. A native of Glasgow, Scotland, Nairn came to Canada in 1857, and in 1858 started

business as a grain commissioner and general merchant at Rockwood, Wellington County, Ontario. In 1874, he moved to Toronto and worked as a contractor. Four years later, he formed a partnership with his brother: A. & S. Nairn, wharfingers and coal and wood merchants. Its offices were in the Imperial Bank Building on Adelaide Street, and a shipping dock, Nairn's Wharf, was near the foot of Church Street. In 1884, the partnership was dissolved, and Alexander Nairn retired. He sold the 100-acre (40-hectare) property along St. Clair Avenue to the Ontario Industrial Loan and Investment Company in 1889 for \$76,000. That year, it subdivided the property, creating Nairn Avenue. (See Brandon, Lightbourn.)


Northcliffe: For its location in the north part of Toronto atop Davenport Hill. These features were selling points for the so-called Northcliffe subdivision where the street was laid out c.1910. "The ground is high and undulating, varying from 240 feet to 250 feet [73 metres to 76 metres] above the level of Lake Ontario," claimed newspaper advertisements in spring 1910. "Northcliffe forms a prominent part of the hill which stretches along the north side of Toronto, and from which a splendid view of the whole city may be obtained. Standing on Northcliffe, the big, busy city with its ever-increasing growth and activity, lies at your feet. Business of every kind has so invaded the older and southerly portions of the city that it is not surprising that the newer and northerly hill sections should prove so attractive for beautiful homes."¹⁹

Old Weston: See Weston.

Osler: Sir Edmund Boyd Osler (1845-1924), financier, began his business career at the Bank of Upper Canada and when that institution failed, he entered into partnership with Henry Pellatt, father of Sir Henry Pellatt of *Casa Loma* fame. Later, he formed the firm of Osler & Hammond, financiers and stock brokers. In the 1890s, Osler held a large number of West Toronto Junction bonds and when the town ran into financial difficulties and could not pay interest on the bonds, his committee forced the town to sell 1,800 lots of land at an 1896 tax sale to raise funds. Junction historian A. B. Rice described the action as "a bit of legalized daylight robbery."²⁰ Osler represented Toronto West as a Conservative member in the House of Commons from 1896 to 1917. He was knighted in 1912. He held a number of important directorships including the CPR. The section of the street north of Davenport Road was laid out in 1855-56 as Queen Street. Its name was changed to Osler in 1909, after West Toronto was annexed to Toronto. The section below Davenport Road was called Edmund until 1896, when the City of Toronto changed it to Osler.

Rogers: Stephen Rogers (c.1826-1899) came from Teignmouth, Devon. In 1876, he built one of the first houses in the district, near the corner of what is now Rogers Road and Oakwood Avenue. In 1881, he was a gardener, and lived on the property with his wife, Lucy.

Rowntree: For the Rowntree family. David Rowntree (1820-1904) was born in Cumberland County, England, and came to Canada in 1832 with his parents and six brothers and sisters, settling in Etobicoke Township. In 1844, he established a 100-acre (40-hectare) farm in the middle part of Lot 35, 3rd Concession and soon built a house on the east side of (Old) Weston Road, south of the present Rogers Road. After it burned down, he built again in 1887 at the northeast corner of the present Old Weston Road and Rowntree Avenue. Rowntree imported and raised prize-winning Clydesdales, and judged cattle and horses at exhibitions. He was active at Davenport Methodist Church, was elected school trustee for Section 13 in 1874, and served as a pathmaster for York County in the mid-1880s. Rowntree married twice and had 20 children, many of whom were associated with the area for many years. William Rowntree (1865-1926) ran a grocery store on Davenport Road, and was Davenport postmaster from 1889 to 29 June 1907, when the post office was closed. The family is possibly Scandinavian in origin, their name coming from the Rowan tree, a sacred




Edmund Boyd Osler.
TRL/JRR T16796



David Rowntree Senior.
Spadunk, 233



William Rowntree.
Spadunk, 233



George S. Townsley.
Spadunk, 275

Viking symbol. Contrary to popular belief, the family is not related to the chocolate Rowntrees. The street was laid out in a 1911-12 subdivision plan of Lot 34, 3rd Concession as Rountree Avenue. The name was corrected to Rowntree in 1913.

St. Clair: Formerly the 3rd Concession Road. The Grainger family, market gardeners at Deer Park (Yonge and St. Clair), originated the street's name, but there are two versions as to how this happened. In 1970, Victor Grainger recalled that, in the late 19th century, his grandfather's family rented a farm near what is now the southeast corner of Avenue Road and St. Clair Avenue. His sons, Edwin and Albert, had not been given middle names. Wanting to remedy the situation, they adopted the names of two characters in the play, *Uncle Tom's Cabin*, which had played in Toronto. Victor's father became Edwin Norton Grainger and Albert chose St. Clare though spelling it 'St. Clair' as it had been printed in theatre programs. As a joke, they nailed two signs with these names near Yonge Street. The St. Clair sign survived weather and time, and the name came to be accepted for the 3rd Concession Road. Very few residents realized the spelling was wrong.²¹ Ethel Paxton Martyn tells a slightly different version of the story in her 1934 reminiscences. The street was so named by Albert Grainger, who as a young man was very popular. Both he and his brother, Edwin Grainger, were members of the Queen's Own Rifles. Albert was a bugler and used to play in military plays at the old opera house. The boys dated young show girls, always using incognitos. Albert chose the oddest name one could imagine, 'St. Clair.'²²

Silverthorn: After the Silverthorn family. Aaron Silverthorn, a Loyalist from New Jersey who settled in Etobicoke Township as a yeoman and a miller, purchased Lot 34, 3rd Concession in 1834 for £750. His son, Francis, inherited the farm in 1872 and continued to cultivate the 200-acre (80-hectare) property. Local historian William Perkins Bull described him as a "quaint amateur physician whose hobby was hygiene, who called the teapot a "she-devil" and who would not eat cake or bread containing salt."²³ He grew wheat, tall white clover and raised bees to produce salt-free 'Silverthorn's Honey and Hardtack.' It enjoyed a wide sale and was regarded as a dietetic cure for many ills.²⁴ The Provident Land Company subdivided part of the property into building lots in 1911 (Plan 1626), creating Silverthorn Avenue. According to one local history: "Dominating the scene on the high land at the corner of Blackthorn Avenue and Hillary Avenue (now Rogers Rd.) stood the farm house and orchard of the Silverthorn family from which the district got its name."²⁵ (See Cloverdale.)

Springmount: After *Springmount*, the house built in 1830 by Bartholomew Bull (1791-1878) and said to be the first brick house in York Township. Bull probably chose this name because two branches of Garrison Creek flowed near the homestead on the northern 100 acres (40 hectares) of Lot 30, 2nd Concession. Springmount and a coach house were built on the north side of Bull's (Davenport) Road just west of today's Springmount Avenue; the barns and stables were south of the road. This *Springmount* was demolished in the 1880s, and a new *Springmount* was built near the northwest corner of the estate, near the southeast corner of St. Clair and Dufferin. The street was so named in an 1890 subdivision plan by Bartholomew Bull's sons, John Perkins, Edward and Thomas Henry.

Townsley: George Stogdale Townsley (1830-1904), a native of Yorkshire England, first established a brick and tile business with his father in the village of Yorkville in the 1850s. During that decade, he also made large quantities of brick on George Cooper's farm used in the construction of *Preston Villa* and other local buildings. In 1869, he moved west to Carlton and founded a brickyard on the west side of (Old) Weston Road, north of St. Clair Avenue (Lot 35, 3rd Concession). By the mid-1880s, Townsley employed about

20 men who produced about two million bricks annually, and an equal number of sewer pipes. Townsley was an active member of Davenport Methodist Church, being a trustee and a Sunday school superintendent. His son, George Henry Townsley, was born in Carlton in 1875. By the 1890s he had joined the firm, looking after the pottery side of the business while his father handled the bricks. He took over the company after his father retired in about 1901. The Townsleys lived at *Stogdale Place*, a comfortable brick house (demolished) on the west side of (Old) Weston Road south of today's Turnberry Avenue. The street was originally laid out in 1857 as Victoria Street. The name was changed to Townsley in 1909 when West Toronto was annexed to Toronto.

Turnberry: After *Turnberry Castle* perched high on the cliffs above the Forth of Clyde in Scotland, and the birthplace of Robert Bruce, hero of Bannockburn, 11 July 1274. The Toronto street was so named in a 1911-12 subdivision plan.

Weston: Weston Road connected the village of Weston to York (later Toronto). A portion of Weston Road may have been the aboriginal Humber Trail, widened by settlers about 1811. Originally called Weston Road, the section described in this book was changed to Old Weston Road in 1948.

Winona: Winona Bell Cosh who married William Allan VanZant (spellings vary), a chauffeur, on 14 July 1920 at Toronto. The couple then lived in Oakwood at 2 Mulberry Avenue (now Crescent), the home of William's mother, Mrs. Fanny VanZant. Winona Cosh was born on 19 August 1893 in Gananoque, Leeds County, Ontario, and was the daughter of Eli George Cosh, a tailor, and Flora Ruth Bell. According to John Martyn, a long-time local resident, Winona's mother-in-law, Fanny Vanzant (nee Coates/Coats), suggested the street name.

Winona Drive north of St. Clair intersects with Coates Avenue, named for Fanny's family, who were early Black settlers in the district. Born between 1865 and 1874, Fanny was the daughter of John Coates and his wife, Elizabeth, originally from Ireland. In 1891, 23-year-old Fanny and her widowed mother (age 48) had a market garden in West York Township. A George Coates (age 26) lived in the next household with his young family; he too was a market gardener. On 14 February 1893, Fanny was married at Beaverton, Ontario to George Vanzant, a labourer from Georgina Township, York County. Fanny lived at Bracondale when their son was born later that year, on 27 December 1893. Called Allein Gamble Vanzant on his birth registration, William (as he was known) lived with his parents – George was said to be 29 and Fanny 28 - in York West Township in 1901, along with two 'grandchildren', Harry Coates (born 17 June 1888) and Lily Coates (born 25 March 1889). George Coates, now 38 and still a gardener, continued to live in the next household, but with his mother, 61-year-old Corrie Coates, not his wife and children. Fanny raised her son on her own after George Vanzant was crushed in an industrial accident in 1907. In 1911, Fanny and William, now 17 and a steamfitter, lived at 597 Dupont Street with two boarders. Winona Drive was called Ossington Avenue until 1929 and 1930, when the City of Toronto renamed the sections of the street north of Davenport Road. (See Coates.)

ENDNOTES

Preliminary material

- ¹ [George A. Reid], "Descriptive note of the mural decorations in the Earls court Library painted by G. A. Reid, R.C.A. under the auspices of the Royal Canadian Academy of Arts," [Toronto: Toronto Public Library Board, 1926?] (TPLDU and TRL)

Part I: Development of the St. Clair West Area

- ¹ I A. P. Coleman, *The Pleistocene of the Toronto Region (including the Toronto interglacial formation)* (Toronto: H. H. Hall, printer to the King, 1933), 32.
- ² Ibid.
- ³ Ibid, 38.
- ⁴ Samuel Thompson, *Reminiscences of a Canadian Pioneer for the Last Fifty Years [1833-1883]: an autobiography* (Toronto: McClelland and Stewart, 1968), 209.
- ⁵ Letter from C. J. Manser to William Perkins Bull, 12 December 1934, William Perkins Bull Collection, Box 28, File 562, RPA.
- ⁶ Henry Scadding, *Toronto of Old*, abridged and edited by F. H. Armstrong, (Toronto: Oxford University Press, 1966), 300.
- ⁷ Elizabeth Simcoe, *The Diary of Mrs. John Graves Simcoe, Wife of the First Lieutenant-Governor of the Province of Upper Canada, 1792-6*, with notes and a biography by J. Ross Robertson (Toronto: William Briggs, 1911), 196.
- ⁸ Robert Gourlay, *Statistical Account of Upper Canada*, 2 vols. (London: Simpkin, 1822), 1: 459.
- ⁹ Edith Firth, *The Town of York, 1815-1834* (Toronto: University of Toronto Press, 1966), 306.
- ¹⁰ William Perkins Bull, *Spadunk; Or, From Paganism to Davenport United; A Study of Community Development Around Which it Centred, and of the Pioneer Personalities Which Gave Shape to Both*. (Toronto: George J. McLeod for The Perkins Bull Foundation, 1935), 236.
- ¹¹ John Ross Robertson, *Robertson's Landmarks of Toronto*, 6 vols. (Toronto: J. R. Robertson, 1894-1914), 2: 733.
- ¹² Ibid., 4: 420.
- ¹³ The Act of Union of 1841 united the Provinces of Upper Canada and Lower Canada into the Province of Canada. The two parts were called Canada West and Canada East, and are now the provinces of Ontario and Quebec.
- ^{13a} *Canadian National Railways Magazine*, February 1932, 14.
- ¹⁴ Robertson, *Robertson's Landmarks of Toronto*, 2: 733.
- ¹⁵ Bull, *Spadunk*, 200.
- ¹⁶ Over the years, this community's name has been spelled both Carlton and Carleton. Sometimes both spellings were

used in a single publication, e.g., Tackabury's Atlas of the Dominion of Canada (1875). "West" was sometimes added, probably to distinguish it from the village of Carleton near Ottawa.

- ¹⁷ W. H. Smith, *Canada: Past, Present, and Future*, 2 vols. (Toronto: Thomas Maclear, 1851-2), 2: 15.
- ¹⁸ Robertson, *Robertson's Landmarks of Canada*, 2: 734.
- ¹⁹ Samuel Thompson, *Reminiscences of a Canadian Pioneer*, 209.
- ²⁰ *Mitchell's Canada Gazetteer and Business Directory for 1864-65* (Toronto: Mitchell & co., 1865), 94.
- ²¹ Robertson, *Robertson's Landmarks of Canada*, 2: 733-4.
- ²² The first postmaster's surname is variably spelled as Yearly.
- ²³ *Mitchell's Canada Gazetteer and Business Directory for 1864-65*, 145.
- ^{23a} Bull, *Spadunk*, 214.
- ²⁴ Ethel Martyn, "Early History of York Township and Some Early Pioneers," [Toronto] March 5 1934, 3. (Copy at TPLDU.)
- ^{24a} Rob Hughes, "Ontario Railway History Page," <http://home.primus.ca/~robkath/index.htm> (accessed September 15, 2008).
- ²⁵ In June 1887, the Village of West Toronto Junction was incorporated, receiving provincial assent on 1 January 1888. It was elevated to the Town of West Toronto Junction on 23 March 1889, when its boundaries were expanded to include Carlton and Davenport, two unincorporated villages to the northeast. On 22 June 1891, Council shortened the name of the town to Toronto Junction. It became the City of West Toronto on 14 April 1908, and was annexed to the City of Toronto on 1 May. Informally, the area was known as the Junction, West Toronto, and West Toronto Junction.
- ²⁶ "West Toronto Junction ..." *York Tribune*, Exhibition Number, [August] 1889, 1. (Partial copy at TPLAN.)
- ²⁷ Interview with Dr. Harold Clark, Toronto, 3 December 1934, William Perkins Bull Collection, Box 26, File 525, RPA.
- ²⁸ "Toronto Junction," *Toronto Globe*, 25 July 1891, 4.
- ^{28a} "Canada Post Offices and Postmasters," Library and Archives Canada, <http://www.collectionscanada.ca/archivianet/post-offices/index-e.html> (accessed 10 September 2008).
- ^{28b} Ibid.
- ²⁹ Prospect Park [broadside], 1889?, WTJHS.
- ³⁰ *Charlton's West Toronto Junction Directory*, 1890-91/2 (Toronto: Charlton, 1891?), cover advertisement.
- ³¹ A. B. Rice, *West Toronto Junction Revisited* (Erin, Ont.: Boston Mills Press for the West Toronto Junction Historical Society, 1986), 21.
- ³² "Among our firemen," *Toronto Junction Leader & West*

York Gazette, 27 July 1894, 8.

- ^{32a} Rice, *West Toronto Junction Revisited*, 35.
- ³³ "Toronto Junction, Its Factories, Railroads, Schools and Residences. A Wonderful Development. Canada's Most Enterprising Town and Only Eight Years Old" *Toronto Globe*, 25 July 1891, 1.
- ³⁴ Ibid, 4.
- ³⁵ *Dominion Illustrated*. Special Issue Devoted to Toronto. (Montreal, 1892).
- ³⁶ West Toronto Junction Council, Minutes, 28 October 1889.
- ³⁷ James V. Salmon, *Rails from the Junction: The Story of the Toronto Suburban Railway* (Toronto: Lyons Productions, nd), 9.
- ^{37a} Audrey Hutchison Fox, "The Turners of Bracondale," *The York Pioneer*, 94 (1999): 2-8.
- ³⁸ Toronto Belt Land Corporation. *The Highlands of Toronto, Illustrated* (Toronto, 1891), 13.
- ³⁹ quoted by William French, *A Most Unlikely Village: an Informal History of the Village of Forest Hill* (Toronto: Printed for the Corporation of the Village of Forest Hill by Ryerson Press, 1964), 44.
- ^{39a} Bull, *Spadunk*, 133.
- ⁴⁰ Martyn, "Early History of York Township", 3.
- ⁴¹ Interview with Dr. George Cooper Campbell, Toronto, 29 November 1934, William Perkins Bull Collection, Box 28, File 555, RPA.
- ⁴² Bull, *Spadunk*, 244.
- ⁴³ J. M. S. Careless, Toronto to 1918; *An Illustrated History* (Toronto: J. Lorimer, 1984), 158
- ⁴⁴ "Real Estate Review," *Toronto Globe*, 1 June 1907, 23.
- ⁴⁵ *Who Gets Your Wages? You or the Landlord?* (Toronto: Dovencourt Land, Building and Savings Company, 1910?), 14-15, Dinnick Family Papers, MU 919, AO.; Ontario History Quest, <http://ohq.torontopubliclibrary.ca> (accessed September 17, 2008).
- ^{45a} Ibid, 9.
- ^{45b} Ibid, 7.
- ⁴⁶ Ibid, 10-11.
- ⁴⁷ Peter Bryce, *Earls court Methodist Churches* (Toronto: Earls court Methodist Churches, 1915), 10.
- ⁴⁸ Augustus Bridle, "A Visit to the Works of the Canada Foundry"
- ⁴⁹ The old A. J. Gillies Manufacturing Company building on Prescott Street was converted into loft apartments and artists' studios in the 1990s. A 1932 view of it (and its smokestack) is visible in the centre of the image on page 87.
- ⁵⁰ A. J. Heydon, *The Heydons and Their Hotels; the first four generations of the Heydon family in Ontario* (Toronto: Pro Familia Genealogical Services, 1987), 86.
- ⁵¹ [George Locke], "Earls court, Dec. 18th 1913" Toronto Public Library, Toronto Scrapbooks, 4: 248-9.
- ⁵² *Who Gets Your Wages? You or the Landlord?*

- ⁵³ "Carter Family Said to Be the Oldest Pioneers," *Toronto Weekly Times*, 16 December 1938, 6. (Partial copy at TPLDU.)
- ^{53a} Letter from Lawren Harris to Sydney Key, Curator, Art Gallery of Toronto, 20 July 1948. (Archives, Art Gallery of Ontario). Provided to the authors by David Rayment.
- ^{53b} Jeremy Elwell Adamson. *Lawren S. Harris: Urban Scenes and Wilderness Landscapes, 1906-1930: Art Gallery of Ontario, January 14-February 26, 1978* (Toronto: Art Gallery of Ontario, 1978), 99.
- ^{53c} *Ibid.*, 28-9, 99 passim.
- ⁵⁴ Augustus Bridle, "A Shacktown Christmas," *Canadian Magazine of Politics, Science, Art and Literature*, 34 (1909):134.
- ⁵⁵ *Who Gets Your Wages? You or the Landlord?*, 6.
- ⁵⁶ Alice Randle, "Suburban settlement," *Saturday Night*, 3 January 1914, 9.
- ^{56a} Bill Bailey. ed, *Stories of York* ([Toronto,] 1980), 15.
- ^{56b} Sue Careless, "St. Chad's fate hangs in the balance," *National Post*, 1 November 2003, 1F.
- ⁵⁷ Lily M. Cockbunn, *A History of Earlscourt Public School, 1889- 1964* (Toronto, 1964), 1.
- ⁵⁸ "Local Optionists at the Junction," *Toronto Star*, 7 November 1903, 13.
- ⁵⁹ "Morality Crusade at the Junction. Rev Mr. Shore Attacks the Police and Calls for a General Cleanup," *Toronto Star*, 23 February 1903, 4.
- ⁶⁰ "St. Clair prohibition ends after 91 years," *Toronto Star*, 16 November 1994, A6.
- ⁶¹ H. W. O. Doyle, City Solicitor, Memorandum to Toronto Community Council on the Liquor Plebiscite, Davenport Ward - Area 2, 10 March 1999, 2. CTA.
- ⁶² *Toronto Telegram*, 10 January 1910, 6.
- ⁶³ Toronto City Council Minutes, 11 June 1909, Appendix A, 784.
- ⁶⁴ Bailey, *Stories of York*, 64.
- ⁶⁵ *Ibid.*, 79.
- ^{65a} Charles G. Roland, *Clarence Hincks: mental health crusader* (Toronto: Dundurn Press, 1990), 28.
- ^{65b} *Ibid.*
- ^{65c} *Ibid.*
- ^{65d} *Toronto City Directory*, (Toronto: Might Directories Ltd., 1912), 68
- ⁶⁶ [Locke], *Toronto Scrapbooks*, 4: 249.
- ⁶⁷ Bailey, *Stories of York*, 82.
- ⁶⁸ Letter from Peter Bryce to James Bertram, Secretary, Carnegie Corporation, 21 June 1917, Carnegie Corporation Correspondence. (Copy in TPLA)
- ⁶⁹ "Big Building Boom in Earlscourt Dist," *Toronto Star*, 23 April 1919, 12.
- ⁷⁰ W. S. Craick, "New Regal Road School Ranks As One of the City's Show Places," *Toronto Star Weekly*, 30 March 1918, 23.
- ⁷¹ Jim Foster, "Oakwood Collegiate marks 75 years of excellence," *Toronto Star*, 25 April 1983, A6.
- ^{71a} Eric Arthur, *Toronto No Mean City*, Revised by Stephen A. Otto, 3rd ed. (Toronto: University of Toronto Press, 1986), 250.
- ⁷² "Silverthorn Grove" [advertisement], *Toronto Sunday World*, 12 April 1914, 8.
- ⁷³ Victor G. Lewis, "Earlscourt, Toronto" (MA. Thesis, University of Toronto, 1920), 83.
- ⁷⁴ "Silverthorn Grove," 8.
- ^{74a} "Northcliffe [advertisement]," *Toronto Globe*, 23 April 1910, 11.
- ⁷⁵ Martyn, "Early History of York Township," 20.
- ⁷⁶ Dick Watts, "Notes on land development in Regal Heights," supplied to the authors, 24 February 1997.
- ⁷⁷ "Silverthorn Grove," 8.
- ⁷⁸ *Toronto Weekly Times*, 16 December 1938, 6.
- ^{78a} Red Cross Work Praised," *Toronto Star*, 20 July 1916, 8.
- ^{78b} "Verandah Crashes: Enemy is Blamed," *Toronto Globe*, 27 August 1915, 6.
- ^{78c} Charles Godfrey, "Toronto Women's Home Guard of World War 1," *Royal Canadian Military Institute Members' News*, (March 2006), 5.
- ⁷⁹ Bruce Vance, *Miss Held and "Pro-German Sentiments"* (Toronto: Toronto Board of Education, 1990), 1.
- ^{79a} "Every Hour Lost a Crime Against Canadians at Front," *Toronto Globe*, 30 June 1917, 4.
- ^{79b} "Earlscourt Sadly Proud of Its Honor Roll of 138," *Toronto Star*, 17 September, 1917, 10.
- ⁸⁰ Hugh Durnford and Glenn Baechler, *Cars of Canada; A Craven Foundation History* (Toronto: McClelland and Stewart, 1973), 317.
- ⁸¹ "Earlscourt welcomes royal representative," *Toronto Star*, 27 August 1919, 4.
- ⁸² "Earlscourt knew how to welcome prince," *Toronto Star*, 28 August 1919, 23.
- ^{82a} "Difficult to fill demand for land," *Toronto Globe*, 13 January 1923, 16.
- ^{82b} John Sebert, *The Naves: Toronto's Wonderful Neighbourhood Movie Houses* (Oakville, Ont.: Mosaic Press, 2001), 96.
- ⁸³ George Gamester, "Tent city spawned old TO's 'Red Square,'" *Toronto Star*, 30 November 1994, A5.
- ⁸⁴ George Gamester, "Cardboard a necessity to poor soles in ol' TO," *Toronto Star*, 30 September 1987, A2.
- ⁸⁵ George Gamester, "Long hours, hard work for a dollar in the '30s," *Toronto Star*, 26 April 1989, A2.
- ⁸⁶ George Gamester, "Jobs few, pay poor in Bad Old Days," *Toronto Star*, 31 May 1989, A2.
- ⁸⁷ Interview with Jack Hughes, Toronto, 23 August 1986, Ontario History Project Documentation and Transcripts, Dufferin/ St. Clair Branch, Series 1605-002, TPLA.
- ⁸⁸ George Gamester, "Big Lou used voice power to become the Big Boss," *Toronto Star*, 28 May 1987, A2.
- ⁸⁹ Interview with Crawford Milne, Toronto, 20 August 1986, Ontario History Project Documentation and Transcripts, Dufferin/ St. Clair Branch, Series 1605-002, TPLA.
- ⁹⁰ Interview with Jack Hughes, 23 August 1986.
- ^{90a} "Empty CN station to be heritage site," *Toronto Star*, 19 February 1994, A7.
- ^{90b} "The Canada Foundry Co., Limited incorporated under the Ontario Companies Act," *Toronto Globe*, 1 May 1900, 9.
- ^{90c} "Local briefs," *Toronto Globe*, 21 October 1901, 10.
- ⁹¹ Harry Rasky, *Nobody Swings on Sunday; The Many Lives and Films of Harry Rasky* (Don Mills, Ont.: Collier MacMillan Canada, 1980), 8-9.
- ⁹² Interview with Jack Hughes, 23 August 1986.
- ⁹³ Michael Buzzelli, "Canadian urban landscape examples – 22; Toronto's postwar little Italy: landscape change and ethnic relations," *Canadian Geographer*, 44 (Fall 2000), 298.
- ^{93a} "Paramount Theatre Smart New Show; St. Clair Unit Features Newest Type of Screen," *Toronto Star*, 23 August 1935, 25
- ⁹⁴ Suzanne Wintrop, "Autentico Corso Italia: Rogers Road to Davenport, Caledonia to Oakwood," *National Post*, 13 January 2007, PH2.
- ⁹⁵ Peter Small, "It's end of line for stock yards," *Toronto Star*, 13 December 1993, A6.
- ^{95a} St. Clair West Residents Association, "Breaking the Suburban Status Quo at St. Clair and Keele," <http://swra.wordpress.com/2008/01/10/breaking-the-suburban-status-quo-at-st-clair-and-weston/> (accessed 15 August 2008).
- ⁹⁶ *Ibid.*
- ⁹⁷ Buzzelli, "Canadian urban landscape," 299
- ⁹⁸ Deidre Kelly, "Look out, Annex, Corso Italia is hot on your heels," *Globe and Mail*, 16 June 2007, M3.
- ⁹⁹ Buzzelli, "Canadian urban landscape," 302.
- ¹⁰⁰ Joseph Hall, "In 1963, Nicola Ventola had a dream for La Sem Patisserie & Ristorante ...," *Toronto Star*, 23 May 2004, B4
- ¹⁰¹ *Toronto official plan summary; a citizen's guide to Toronto's new official plan* (Toronto: Urban Development Services, June 2002), 4-5.
- ¹⁰² Christopher Hume, "St. Clair streetcar's next stop: the future?" *Toronto Star*, 23 January 2003, B4.
- ¹⁰³ *Ibid.*
- ¹⁰⁴ *St. Clair Avenue West – Bathurst Street to Glenholme Avenue, Avenue Study – Final Report*, (Toronto: Brook McIlroy Planning + Urban Design/ Pace Architects, MSAI Architects, Marshall Macklin Monaghan, December 2007), 11.

Part II: Highlights

- ¹ Bruce S. Elliott, *Irish Migrants in the Canadas; A New Approach* (Montreal and Kingston: McGill-Queen's University Press, 1988), 248-9.
- ² Robertson, *Robertson's Landmarks of Toronto*, 3: 28.
- ^{2a} Rice, *West Toronto Junction Revisited*, 55.
- ³ Toronto Public Library, *Biographical Scrapbooks*, 5: 358. TRL.
- ⁴ Bull, *Spadunk*, 284.
- ⁵ "Once made hay on Royce farm," *Toronto Globe*, 28 December 1921, 7. In TPL, *Toronto Scrapbooks*, 6: 328.
- ^{5a} "Died," *Toronto Globe*, 1 February 1871, 2.
- ^{5b} Paul Cornell, "Ross, John" in *Dictionary of Canadian Biography*, (Toronto: University of Toronto Press, 1972) 10: 1-3.
- ^{5c} "Death of the Hon. John Ross" *Toronto Daily Telegraph*, 1 February 1871, [2].
- ^{5d} Maureen Borland, *Wilde's Devoted Friend; A Life of Robert Ross 1869-1918* (Oxford: Lennard Publishing, 1990): 16.
- ^{5e} Margery Ross, ed., *Robert Ross, Friend of Friends* (London: Cape, 1952), 9.
- ⁶ Robertson, *Robertson's Landmarks of Toronto*, 4: 114.
- ⁷ Martyn, "Early History of York Township," 22-3.
- ⁸ Helen Merrill Egerton, "The Genesis of Earls Court" (T. A. Reid Collection, J25, TRL).
- ⁹ Ibid.
- ^{9a} "Ross, Robert Baldwin (1869-1918)," in *Dictionary of National Biography. Missing Persons* (Oxford: Oxford University Press, 1993), 569.
- ¹⁰ Joan Miles and Pleasance Crawford, *The Heritage and Natural Features of Prospect Cemetery; A Walking Guide* (Toronto, 1988), 4.
- ¹¹ "They want a library," *Toronto Telegram*, 9 September 1913, 22.
- ¹² [Locke], *Toronto Scrapbooks*, 4: 249.
- ¹³ Toronto Public Library, *Thirty-Sixth Annual Report*, 1919, 7.
- ¹⁴ Ibid., 8.
- ¹⁵ Toronto Public Library, *Forty-First Annual Report for the Year 1924*, 6.
- ^{15a} "Library Decoration Wins Academy Prize; Mural Painting by Toronto Artist is Given First Award," *Toronto Globe*, 18 May 1926, 7.
- ¹⁶ Toronto Public Library, *Forty-Ninth Annual Report For the Year 1932*, 9.
- ¹⁷ Doris McCarthy, *A Fool in Paradise; an Artist's Early Life* (Toronto: McFarlane Walter & Ross, 1990), 130.
- ^{17a} Katherine Harding, "A Canadian Treasure Rediscovered; Residents' Group Raises Funds to Restore Library's Long-Hidden Mural of 'Community Life,'" *Toronto Star*, 2 July 2002, B2.
- ¹⁸ Martyn, "Early History of York Township," 20; *Toronto Weekly Times*, 16 December 1938.
- ¹⁹ City of Toronto, Department of Parks and Recreation, Letter from C. E. Chambers, Commissioner of Parks, to P. K. Page, 16 November 1944, CTA.
- ²⁰ quoted by J. E. Zucchi, "Italian Hometown Settlements and the Development of an Italian Community in Toronto, 1875-1935" in *Gathering Place: Peoples and Neighbourhoods of Toronto, 1834-1945*, edited by Robert E Harney (Toronto: Multicultural History Society of Ontario, 1985), 146.
- ²¹ Franca Iacovetta, *Such Hardworking People, Italian Immigrants in Postwar Toronto* (Montreal and Kingston: McGill-Queen's University Press, 1992), 57.
- ²² Kenneth Bagnell, *Canadese; A Portrait of the Italian Canadians* (Toronto: Macmillan, 1989), 97.
- ²³ Rasky, *Nobody Swings on Sunday*, 6.
- ²⁴ Iacovetta, *Such Hardworking People*, xxi.
- ²⁵ Franc Sturino, "Italians," in *Canadian Encyclopaedia Plus* (Toronto: McClelland & Stewart, 1995).
- ²⁶ Iacovetta, *Such Hardworking People*, 57.
- ²⁷ Marjorie Harris, *Toronto, A City of Neighbourhoods* (Toronto: McClelland and Stewart, 1984), 30.
- ²⁸ Bull, *Spadunk*, 124.
- ²⁹ *St. Clair Avenue West – Final Report*, December 2007, 26.
- ³⁰ J. William Hood, *The Toronto Civic Railways: An Illustrated History* (Toronto: Upper Canada Railway Society, 1986), 87.
- ³¹ Alan Shaw, telephone interview with Barbara Myrvold, Toronto, Ont., 15 July 2008.
- ³² Ibid.
- ³³ Louis H. Pursley, *The Toronto Trolley Car Story, 1921-1961* (Interurbans Special, 1961), 115.
- ³⁴ Hood, *Toronto Civic Railways*, 28.
- ³⁵ *St. Clair Avenue West – Final Report*, December 2007, 9, 11, 15.
- ³⁶ Alan Shaw, interview with Myrvold, 15 July 2008.
- ³⁷ Quoted in "A New Park: Timeline" [<http://anewparl.ca.timeline.php>] (accessed 20 July 2008)
- ³⁸ Paula M. Dill and Paul J. Bedford, *Toronto official plan*, (Toronto: Urban Development Services), May 2002, 12.
- ³⁹ Ibid., 20.
- ⁴⁰ Gabe Gonda, "St. Clair streetcar plan approved by council," *Toronto Star*, 30 September 2004, A.20
- ³ G. M. Craig, "Wells, Joseph," *Dictionary of Canadian Biography*, 8: 927.
- ⁴ Miles & Co., *Illustrated Historical Atlas of the County of York; Selected and Reprinted from the Original 1878 edition*. (Toronto: P. Martin Associates, 1969). 18. Toronto city directories of 1861-2 and 1870 located McNab's residence on "Davenport Road, York Township" as did a death notice, "Death of Mr. John McNab," *Toronto Globe*, 12 April 1871, 1.
- ⁵ "Chancery sale," *Toronto Globe*, 15 December 1859, 1.
- ⁶ *Commemorative Biographical Record of the County of York, Ontario* (Toronto: J. M. Beers, 1907), 493-4.
- ⁷ "Dundurn Street (Hamilton, Ontario)" From Wikipedia, the free encyclopedia [[http://en.wikipedia.org/wiki/Dundurn_Street_\(Hamilton,_Ontario\)](http://en.wikipedia.org/wiki/Dundurn_Street_(Hamilton,_Ontario))] (accessed June 4, 2008)
- ⁸ *Rowell's City of Toronto and County of York Directory*, 1850-1 (Toronto: Henry Rowell, 1850), 94
- ⁹ Cockburn, *Earls Court Public School*, 5-6.
- ¹⁰ Martyn, "Early History of York Township," 22-3.
- ¹¹ G. Mercer Adam, *Toronto, Old and New* (Toronto: Mail Printing, 1891; Toronto: Coles, 1974), 205
- ¹² Martyn, "Early History of York Township," 14-15.
- ¹³ Miles & Co., *Illustrated Historical Atlas of the County of York*, 18.
- ¹⁴ Canadian Intellectual Property Office, "Canadian Patents Database," <http://patents.ic.gc.ca/cipo/cpd/en/introduction.html> (accessed May 7, 2008)
- ¹⁵ Letter from William Perkins Bull to Canadian National Railways, 12 October 1934, William Perkins Bull Collection, Box 28, File 563, RPC
- ¹⁶ *History of Toronto and County of York, Ontario*. 2 vols. (Toronto: C. Blackett Robinson, 1885) 2: 228.
- ¹⁷ "Retiring from Business" [advertisement], *Toronto Globe*, 3 May 1875, p. 2.
- ¹⁸ *Toronto City Directory*, (Toronto: Might and Taylor and Co. 1880), p. 433.
- ¹⁹ Northcliffe [advertisement], *Toronto Globe*, 23 April 1910, 11.
- ²⁰ Rice, *West Toronto Junction Revisited*, 47
- ²¹ Doris FitzGerald, *Old Time Thornhill* [Thornhill, Ont.: s.n.], 1970, 40. see also Donald Jones, "Poor Clares' remembered in legend of St. Clair Ave." *Toronto Star*, 14 October 1989, M4.
- ²² Martyn, "Early History of York Township."
- ²³ Bull, *Spadunk*, 254.
- ²⁴ Heyes, *Etobicoke*, 65
- ²⁵ *Silverthorn United Church: Toronto, Ontario: 50th Anniversary, 1914-1964* (Toronto, 1964): 5.

Appendix: Origin of Local Street Names

- ¹ Esther Heyes, *Etobicoke; From Furough to Borough* (Etobicoke, Ont.: Borough of Etobicoke, 1974), 65
- ² Scadding, *Toronto of Old*, 34.

FOSTER PARK

THE CHOICE OF THE KING

Historical and Descriptive

King Edward, then the Prince of Wales, selected Foster Park, the Home of Col. Foster, as one of his stopping places during his stay in Toronto in 1864.

It is truly a regal site, well wooded with some fine old trees, sitting on the brow of the hill high above the western part of the city, overlooking Lake Ontario, and with a bracing atmosphere that is always pure and healthy.

Its unsurpassed natural beauty, unrivalled location, and nearness to the city, make it an ideal spot for a fine home.



THE PROPERTY

Foster Park is situated at the junction of Davenport and Dufferin Streets.

It comprises 10 acres of the choicest land now available in north-western Toronto for medium class residential purposes, and is bounded on the north by St. Clair Avenue, west by Gilbert Estate, south by Road, and east by Dufferin Street, and is within City limits.

This property is within a stone's throw of many big industries.

Street Cars pass the property on Davenport Road, making quick connections with all parts of the city.

Don't Miss This Opportunity to secure a Fine Home, a Good Investment, or a Safe Speculation.
Sale Begins SATURDAY AFTERNOON at our Branch Office, cor. Davenport Road and Dufferin Street. Take Dovercourt Car to end of line and walk north to the property. If more convenient for you, call at the HEAD OFFICE, cor. Adelaide and Victoria Streets. Plans can be seen to-night and Saturday at Head Office.



PRICES

The lots are 50-foot frontage by a depth of 110 to 170. The prices average about \$20 per front foot, with a few choice locations a bit higher.

The whole section is laid out in modern style, with winding roadways, etc., and the reasonable restrictions on each lot warrant an exceptional class of residences being erected.

The lots are bound to advance rapidly.

A Regal Residential Park

AT ONCE THE CHOICEST AND MOST ATTRACTIVE IN TORONTO



PLAN OF FOSTER PARK. Davenport Cars run past the Property

ROBINS LIMITED

22 Adelaide Street East
 Phone 7171 Main Toronto

Over 10,000 Satisfied Customers are our best references

Advertisement for building lots on the old Ross/Foster estate, Toronto Daily Star, 4 March 1910.

The "Historical" section of this ad contains several inaccuracies or unsubstantiated statements. The Prince of Wales toured Canada in 1860, not 1864. At that time, John Ross owned the Davenport/Dufferin-area estate, not Edward Henry Foster who did not acquire it until 1872. While it is highly likely that the Prince visited the Ross property while in Toronto from 7 - 10 September 1860 (for it was John Ross who had suggested a royal visit to Canada in an audience with Queen Victoria in Britain in 1858), nothing documenting this was found. Pictured here is the house known as *Earlscourt*, which stood at the northwest corner of today's McFarland and Ashburnham avenues, with the front entrance facing east. It was demolished sometime between 1910 and 1916.

TRL

BIBLIOGRAPHY

Collections and Papers

Archives of Ontario. Dinnick Papers.
 Region of Peel Archives. Perkins Bull Collection.
 Toronto Public Library. Annette Branch. Local History Collection.
 Toronto Public Library. Dufferin/St.Clair Branch. Local History Collection.
 Toronto Reference Library. Baldwin Room. Toronto Public Library Archives fonds.
 West Toronto Junction Historical Society. Archives.

Unpublished Sources

Lewis, Victor G. "Earlscourt, Toronto." M.A. thesis, University of Toronto, 1920
 Martyn, Ethel. "Early History of York Township and Some Early Pioneers," [Toronto] March 5, 1934. (Copy at TPLDU.)
 O'Sullivan, Diane and Duthie, Marydee. "An Historical bibliography of the Dufferin St. Clair area based on material examined during the summer of 1982." Toronto, September, 1982. Revised December 1983.

Published Sources

Adam, G. Mercer. *Toronto, Old and New*. Toronto: Mail Printing, 1891; Toronto: Coles, 1974.
 Adamson, Jeremy Elwell. *Lawren S. Harris : urban scenes and wilderness landscapes, 1906-1930 : Art Gallery of Ontario, January 14-February 26, 1978*. Toronto: Art Gallery of Ontario, 1978.
 Bagnell, Kenneth. *Canadese; a portrait of the Italian Canadians*. Toronto: Macmillan, 1989.
 Baker, M. B. "Clay and the Clay Industry of Ontario." In Ontario. Bureau of Mines. *Report* . 15. Toronto: C. K. Cameron, 1906.
 Bailey, Bill, ed. *Stories of York*. [Toronto], 1980.
 Borland, Maureen. *Wilde's devoted friend; a life of Robert Ross 1869-1918*. Oxford: Lennard Publishing, 1990.
 Brown and Storey Architects. *Rain water ponds in an urban landscape: Garrison Creek demonstration project*. Toronto: Brown and Storey Architects for the Waterfront Regeneration Trust, 1996.
 Bull, William Perkins. *Spadunk; or, From paganism to Davenport United; a study of community development around which it centred, and of the pioneer personalities which gave shape to both*. Toronto: George J. McLeod for The Perkins Bull Foundation, 1935.
 Carleton Village Public School. Centennial Research and Publications Committee. *Carleton's century, 1889-1989: 100 years of education in Carleton village*. Toronto, 1989.
 Coburn, Judi. *The Shacklands*. Toronto: Second Story Press, 1998.
 Cockburn, Lily M. *A History of Earlscourt Public School, 1889 - 1964*. Toronto, 1964.
 Coleman, A. P. *The Pleistocene of the Toronto Region (including the Toronto interglacial formation)*. Toronto: H. H. Hall, printer to the King, 1933.
 Crang, Jethro K. *History of one branch of the Crang family tree in England and Canada, 1793 1977*. J. K. Crang, 1977?
Dominion Illustrated. Special Issue Devoted to Toronto. Montreal, 1892
 [Dorfman, Peter]. *A river runs through here: uncovering the Garrison Creek*. [Toronto: Toronto Board of Education, 199?].
 Durnford, Hugh and Baechler, Glen. *Cars of Canada*. Toronto: McClelland & Stewart, 1973.
Earlscourt Public School 100th Anniversary, 1889-1989. Toronto, 1989.
 Egerton, Helen Merrill. "The Genesis of Earlscourt" MTRL, T. A. Reid Collection, J25.
 Fancher, Diana, ed. *The Leader and Recorder's History of the Junction*. Toronto: West Toronto Junction Historical Society, 2004.
 Fox, Audrey Hutchison. "The Turners of Bracondale." *The York Pioneer*, 94 (1999): 2-8.
 Gormick, Greg. The Streetcar Renaissance; Its Background and Benefits. A Research Report for the St. Clair Transit Improvements Environmental Assessment Study. [Toronto]: Greg Gormick and On Track Consulting, 2004.
http://www.toronto.ca/wes/techservices/involved/transportation/st_clair_w_transit/pdf/report/streetcar_renaissance.pdf. (accessed July 9, 2008).
 Harney, Robert F., ed. *Gathering Place: Peoples and Neighbourhoods of Toronto, 1834-1945*, Toronto: Multicultural History Society of Ontario, 1985.
 Harris, Ricard. "Canada's all right": the lives and loyalties of immigrant families in a Toronto suburb, 1900-1945." *Canadian Geographic*. 36 (Spring 1992), 13-30.
 ———. *Unplanned suburbs; Toronto's American tragedy, 1900-1950*. Baltimore: John Hopkins University Press, 1996.
 ———. "A working class suburb for immigrants, Toronto, 1909-1931." *The Geographical Review*. 81 (1991), 318-332.
 Heydon, A. J. *The Heydons and Their Hotels; the first four*

generations of the Heydon family in Ontario. Toronto: Pro Familia Genealogical Services, 1987.
 Hicks, Kathleen A. *The Silverthorns: Ten Generations in America*. [Etobicoke]: Gideon Silverthorn, 1994.
History of the McMurrich Public School District: A Brief Outline from Pioneer Times to the Present. Toronto: McMurrich School, [1968?].
 Hood, William J. *The Toronto Civic Railways; An Illustrated History*. Toronto: Upper Canada Railway Society, 1986.
 Iacovetta, Franca. *Such hardworking people, Italian immigrants in postwar Toronto*. Montreal and Kingston: McGill-Queen's University Press, 1992.
Leader and Recorder. West Toronto Junction Historical Society. 1985-
 McKay, Marylin J. *A National Soul: Canadian Mural Painting, 1860s-1930s*. Montreal and Kingston: McGill-Queen's University Press, 2002.
 Miles, Joan and Crawford, Pleasance. *The Heritage and natural features of Prospect Cemetery; a walking guide*. Toronto, 1988.
 Rasky, Harry. *Nobody Swings on Sunday; the many lives and films of Harry Rasky*. Don Mills, Ont.: Collier MacMillan Canada, 1980.
 Rice, A. B. *West Toronto Junction revisited*. Erin, Ont.: Boston Mills Press for the West Toronto Junction Historical Society, 1986.
 Robertson, John Ross. *Robertson's Landmarks of Toronto*. 6 vols. Toronto: J. R. Robertson, 1894-1914.
 Roland, Charles G. *Clarence Hincks: Mental Health Crusader*. Toronto : Hannah Institute & Dundurn Press, 1990.
St. Clair Avenue West – Bathurst Street to Glenholme Avenue, Avenue Study – Final Report. Toronto: Brook McIlroy Planning + Urban Design/Pace Architects, MSAI Architects, Marshall Macklin Monaghan, 2007.
 Salmon, James V. *Rails from the Junction: The Story of the Toronto Suburban Railway*. Toronto: Lyons Productions, nd.
 Sebert, John. *The Nabes: Toronto's Wonderful Neighbourhood Movie Houses*. Oakville, Ont.: Mosaic Press, 2001.
 Sullivan, Alan. *Aviation in Canada 1918-1918: Being a Brief Account of the Work of the Royal Air Force Canada, the Aviation Department of the Imperial Munitions Board and the Canadian Aeroplanes Limited*. Toronto: Rous & Mann, 1919.
 Thompson, Samuel. *Reminiscences of a Canadian Pioneer for the Last Fifty Years [1833-1883]: An Autobiography*. Toronto: McClelland and Stewart, 1968.
 Toronto Belt Land Corporation. *The Highlands of Toronto, Illustrated*. [Toronto, 1891].
 West Toronto Junction Property Owner's Association. *The Town of West Toronto Junction: March, 1890*. West Toronto Junction: York Tribune, [1890?].

Zucchi, John E. *Italians in Toronto; development of a national identity, 1875-1935*. Kingston and Montreal: McGill-Queen's University Press, 1988.

Digital Sources and Databases

Ancestry Library Edition. ancestry.com
<http://www.ancestrylibrary.com> (accessed July 9, 2008)
Canada's Heritage from 1844 - The Globe and Mail.
Micromedia Proquest. <http://heritage.theglobeandmail.com>
(accessed July 9, 2008)
City of Toronto Archives holdings database. City of Toronto.
<http://www.toronto.ca/archives/photographs/index.htm>
(accessed July 9, 2008)
Historicity: Toronto Then and Now. Toronto Public Library.
<http://historicity.torontopubliclibrary.ca> (accessed July 9, 2008)
Toronto Star - Pages of the Past. Micromedia Proquest.
<http://micromediapagesofthepast.ca> (accessed July 9, 2008)

Websites

Corso Italia BIA. www.torontocorsoitalia.com/index.html
(accessed July 9, 2008)
Earls court History Club.
<http://www.earls court history.ca/index.php> (accessed
September 12, 2008)
MyStClair.com. <http://www.mystclair.com/> (accessed July
9, 2008)
Regal Heights Residents' Association. www.regalheights.ca/
(accessed July 9, 2008)
Regal Heights Village BIA. [www.stclairwest-
bia.com/regalheightsbia](http://www.stclairwest-bia.com/regalheightsbia) (accessed July 9, 2008)
St. Clair Gardens BIA. www.stclairgardens-bia.com/
(accessed July 9, 2008)
St. Clair Transit Today.
[http://www.toronto.ca/wes/techservices/involved/transporta-
tion/st-clair_construction/index.htm](http://www.toronto.ca/wes/techservices/involved/transportation/st-clair_construction/index.htm) (accessed July 9, 2008)
St. Clair West Residents Association (SWRA).
<http://swra.wordpress.com/> (accessed July 9, 2008)
Toronto Neighbourhood Profiles. City of Toronto. Social
Policy Analysis and Research Unit.
[http://www.toronto.ca/demographics/neighbourhoods.ht
m](http://www.toronto.ca/demographics/neighbourhoods.htm) (accessed July 9, 2008)
Transit Toronto Archives.
<http://transit.toronto.on.ca/archives/index.shtml>
(accessed July 9, 2008).
Wychwood Heights BIA.
www.toronto.ca/bia/wychwood_heights.htm (accessed
July 9, 2008)



Earls court Park Clubhouse verandah, 13 April 1934.

George Cooper's house, *Preston Villa* built in 1854, became a community clubhouse and the park superintendent's residence after Earls court Park was created on his old farm in the early 1920s. Evidently, the city did little to preserve the handsome old house. This 1934 picture shows general deterioration and shoddy maintenance. The floor of the wrap-around porch is sagging, eaves are missing and the unusual decorative parapet is being propped up by wooden two-by-fours. The porch itself was removed by 1955 (see page 102), the year the house was closed and subsequently demolished.

CTA Subseries 1, Item 1270

INDEX

Note: Street names are indexed under the modern name. Personal names of women are listed under the married name. Cross references are provided from alternative names.

Aboriginal peoples. *See* First Nations

Acme Screw and Gear Company, 86

Adams, William, 49

Adrian Avenue, 36. *See also* Brandon Avenue

Agriculture

Early, 7, 8, 10, 11

1800s, 4, 12, 16, 19, 21, 22, 24, 26, 27, 39, 41, 43, 98, 99, 100, 101, 103, 106, 122, 136, 137, 138, 139, 140, 141

1900-1918, 36, 48, 59

Aitkin, Alexander, 8

Albert Street, 18

Alberta Avenue (formerly Bartholomew Avenue), 26, 98, 99, 134, 138

Alcohol use, 41, 43, 57, 136

Allen's St. Clair Theatre. *See* St. Clair Theatre

Annette Street Methodist Church, 57

Anniversaries. *See* Celebrations, anniversaries, etc.

Appleton Avenue, 134

Architectural Bronze and Iron Works, 75, 88.

See also Canada Foundry Company

Architecture. *See* Buildings

Arlington Avenue. *See* Geary Avenue

Armstrong & Cook, 72 (ill)

Armstrong, James, 72

Artscape, 131

Ascot Avenue

Prehistory to 1800s, 26, 100, 134

1900-1918, 44, 54, 63, 65, 70, 71, 110;

1919-1945, 63

Ashburnham Road (formerly Hertel Road), 44, 104, 106, 147

Associations, 41, 61, 63, 66, 77, 79, 84, 112, 117, 134, 135, 138-39

Auburn Avenue, 44, 106

Auston, Lucien E., 36

Auston Manufacturing Company Limited of Toronto.

See Laces and Braid Manufacturing Company

Automobile industry and trade, 36, 48 (ill), 75, 79, 81, 84, 86 (ill), 126, 128, 129, 130, 131

Avenue Hotel, 57 (ill)

Baldwin, Augusta Elizabeth.

See Ross, Augusta Elizabeth Baldwin

Baldwin, Robert, 9 (map), 104

Baldwin, William Warren, 11

Banks and banking, 66, 120, 125 (ill), 135, 141

Barnes, John, 28

Barnum Wire and Iron Company, 34, 36

Bartholomew Avenue. *See* Alberta Avenue

Bartlett Avenue, 26, 51, 89

Bartlett Avenue School. *See* Pyne Public School

Bathurst Street (formerly Crookshank's Lane)

Prehistory to 1800s, 10, 12, 13 (map), 14, 34, 37, 136

1900-1918, 43, 48, 67, 77

1919-1945, 128

1945-2008, 97, 130

Beaver Avenue (formerly Dunbar Avenue), 25 (map), 26, 115

Belfrey, Franklin E., 58, 89

Belmont Theatre. *See* Royal George Theatre

Belt Line. *See* Toronto Belt Line Railway

Beth Israel Synagogue, 93

BIAs. *See* Business improvement areas

Biography. *See* Names of individuals and or families, e.g.,

Bull, Bartholomew

Bicknell Avenue, 83

Biggar Avenue (formerly Northern Avenue), 72

Bird Avenue. *See* Rosemount Avenue

Black Creek, 6, 7, 18, 59

Black Horse Inn, 100

Blacks, 39, 91, 92, 134-35, 143

Blackthorn Avenue, 17, 72, 142

Blea, Daniel, 41

Blea, Helen, 41, 43

Bloor Street

Prehistory to 1800s, 10, 11, 12, 13 (map), 14, 21, 27, 98,

100, 101, 103

1900-1918, 63, 70

1919-1945, 126

Boake, Elizabeth. *See* Bull, Elizabeth Boake

Boon Avenue, 26, 44, 54, 63, 65, 71, 100, 110, 126, 134

Boon Avenue Baptist Church. *See* Earls court Baptist Church

Boon Avenue Methodist Mission. *See* Earls court Methodist Church

Boon, C. J., 134

Boundaries, 10-11, 14, 27, 34, 43

Boyd, John, 50

Braemar (dwelling), 30 (ill), 70

Bracondale [community in the vicinity of Christie Street],

31(map), 37, 43, 58, 138, 143

Bracondale School. *See* Earls court Public School

Brandon Avenue, 25 (map), 26, 27, 36, 115, 117, 134

See also Adrian Avenue

Brandon, James, 134

Brick industry, 7, 21 (ill), 34, 36, 48, 60, 72, 89, 101, 108, 138, 142-43

Bridges, 32, 46, 108, 124

Brill (J. G.) & Company, 126

Brimer family, 30

Brimer, John, 30

Brimer, Mary Ann, 30

British Imperial Association, 63, 66, 79

Brother Edmund Rice Catholic High School, 94

Brothers of Jacob Society, 93

Brown, J. B., 78

Brown, John, 39

Brown, Mary, 39

Brown, William O., 43

Brown's Hotel, 43, 57

Bruce, John B., 29 (ill)

Bryce, Peter, 46, 62, 63, 65, 66 (ill), 79

Buildings, 13 (map), 16, 60, 66, 84, 86

Bull Avenue. *See* St. Clair Gardens

Bull family, 4, 10, 16, 24, 26, 67, 72, 98-100, 108, 111

Bull, Bartholomew (1791-1878), 8, 10, 11, 12, 16, 26, 41, 98 (ill), 99, 108, 122, 134, 142

Bull, Bartholomew (1826-1871), 99

Bull, Edward (1798-1876), 26, 98, 99, 100, 142

Bull, Elizabeth (born Boake, 1792-1871), 98 (ill)

Bull, John Alfred (1844-1899), 16, 28, 29, 99 (ill)

Bull, John Perkins (1822-1902), 26, 98-99, 142

Bull, John Robinson (1825-1923), 9 (map), 26, 38, 44, 54, 99-100, 100 (ill), 116, 134

Bull, John (1794-1871), 99

Bull, Joseph R. (1857-1921), 99

Bull, Margaret (wife of John Robinson Bull), 99

Bull, Sahra (born c. 1802, wife of John Bull), 99

Bull, Thomas (1786-1851), 98

Bull, Thomas Henry (1834-1912), 26, 99, 142

Bull, William (1820-1883), 16, 99

Burlington Crescent, 72, 74

Business enterprises, 5, 14, 16, 18, 19, 21, 24, 34, 36, 39, 57, 60, 61 (ill), 88, 95, 96, 99 (ill), 100, 111, 115, 117, 119, 120, 129 (ill), 131, 135, 140

See also Industries; Stores, shopping centers, etc.

Business improvement areas (BIAs), 96-97

See also names of specific Business improvement areas e.g., Corso Italia Business Improvement Area (BIA)

Caccia, Charles, 119

Caledonia Loop, 128

Calderone, Joseph, 66

Caledonia Park Road (formerly Station Road), 6, 102, 112, 124, 125, 127

Caledonia Road (formerly Prospect Avenue)

Prehistory to 1800s, 24, 26, 27, 38

1900-1918, 44, 67, 68, 70, 73 (ill), 77

1919-1945, 77, 83, 87

1945-2008, 57, 120

Campbell, George Cooper, 41

Campbell Avenue. *See* Prescott Avenue; Wiltshire Avenue

Canada Cycle & Motor Co. (CCM), 36, 48, 75, 86

Canada Foundry Company, 46, 75, 88, 106, 113

Canada Packers Company, 48, 86

Canada Wire Mattress Company, 34 (ill)

Canadian Aeroplanes Ltd., 81

Canadian Car & Foundry Company, 126, 130

Canadian General Electric Company (CGE), 46, 75, 88 (ill), 133 (ill)

Canadian Light Rail Vehicle (CLRV), 130, 131 (ill)

Canadian Mental Health Association, 61

Canadian National Committee for Mental Hygiene, 61

Canadian National Railway (CNR), 15 (ill), 22, 23, 50, 128

Canadian Pacific Railway (CPR), 4, 6, 22, 23 (map), 26, 27, 28, 32, 34, 35, 36-37, 46, 47, 57, 77, 86, 141

Canadian Women's Home Guard, 78

Carleton Village Public School, 94

See also Carlton School, Davenport School

Carlton [19th century village on Old Weston Road at St. Clair]

- Amalgamation with West Toronto Junction (1889), 4, 27-29, 32
- Boundaries, 4, 9 (map), 13 (map), 23 (map), 28
- Description, 14, 16-18, 21, 23 (map), 24 (ill), 27-28, 29, 32, 37, 39, 40, 41-43, 99, 139, 142
- Economic conditions, 21, 24, 34, 48
- Land subdivisions, 18, 24-27
- See also* West Toronto Junction
- Carlton and Weston Road Station *See* West Toronto Station
- Carlton Hotel, 18, 43
- Carlton Park (race track), 9 (map), 40 (ill), 41
- Carlton Post Office, 18, 24 (ill), 137
- Carlton School, 20, 49, 67, 79, 89
- See also* Carleton Village Public School
- Carlton Station (Grand Trunk Railway), 13 (map), 16, 18, 39
- Carlton Street. *See* Connolly Street
- CCM. *See* Canada Cycle & Motor Co. (CCM)
- Celebrations, anniversaries, etc., 80 (ill), 91, 116 (ill), 119
- Cemeteries, 12, 20, 22, 27, 60, 81, 86, 106-08 (ill)
- CGE. *See* Canadian General Electric Company (CGE)
- Chambers Avenue, 72
- Christie Street Veterans Hospital. *See* Dominion Orthopaedic Hospital
- Church of the Nazarene, 93
- Churches
- Anglican, 5, 16, 17 (ill), 18, 39, 53 (ill), 54, 105, 139
 - Baptist, 54, 60 (ill), 71 (ill)
 - Methodist, 5, 12, 13 (map), 19 (ill), 20, 22, 39, 41, 43, 46, 54, 57, 63, 65, 66, 70, 79, 98, 99, 101, 103, 108, 110, 113, 114 (ill), 115, 134, 135, 141, 143
 - Pentecostal, 32
 - Protestant, 5, 39, 41, 92-93, 98
 - Roman Catholic, 5, 30, 39, 43, 67, 69 (ill), 70, 93, 113, 118 (ill), 119
 - Presbyterian, 54, 60, 79, 136
 - United, 12, 19, 93, 115, 117
- See also* names of specific churches, e.g., Davenport Methodist Church; Synagogues
- Churchill Avenue. *See* Perth Avenue
- City and Suburban Electric Railway Company (C&SER), 37
- See also* Toronto Suburban Railway Company
- City planning, 95, 97, 122, 129, 131, 132
- Claire, Lorna, verso of title page, 109, 110
- Clark, Harold, 24
- Clarke, C. K. (Charles Kirk), 61
- Clemmer, Abraham H., 29 (ill)
- Clendenan, Daniel Webster, 24, 26-27, 29 (ill), 99-100
- Cloverdale Road, 72, 84, 134
- CLRV. *See* Canadian Light Rail Vehicle
- Clubs. *See* Associations
- Coates Avenue, 134-35, 143
- Coates family, 134-35, 143
- Coates, Fanny. *See* VanZant, Fanny Coates
- Coates, George, 143
- Coates, Wesley, 134-35
- Community centers. *See* Recreation centers
- Connolly family, 135
- Connolly Street, 17, 18, 20, 32, 135, 139
- Consumers Gas Company, 32
- Continental Theatre. *See* Royal George Theatre
- Cook, John J., 72
- Cooper Avenue. *See* Symington Avenue
- Cooper family, 19, 100-03, 108, 137
- Cooper-Royce farm. *See* Preston Villa
- Cooper, George, 9 (map), 11, 12, 19, 41, 100-03, 101 (ill), 111, 112, 137, 138, 139, 142
- Cooper, Mary (born Gilbert), 19, 100, 101 (ill), 103, 111
- Cooper, William, 100
- Cooper's General Store, 60
- Corrigan, William James, 54, 56 (ill)
- Corso Italia Business Improvement Area (BIA), 96
- Cowan, Harold, 61
- CPR. *See* Canadian Pacific Railway
- Crang Avenue, 84, 87, 135
- Crang family, 84, 89, 135
- Crang, James (1841-1928), 77, 135 (ill), 137
- Crang, James (1873-1928), 84, 135
- Crang, Jethro, 84, 135
- Credit Valley Railway (CVR), 22, 23 (map), 28
- Crookshank, George, 100
- Crookshank's Lane. *See* Bathurst Street
- Currie, Sir Arthur, 81 (ill)
- Davenport (dwelling), 11, 135 (ill)
- Davenport [19th-century village on Davenport Road between Old Weston Road and Lansdowne Avenue]
- Amalgamation with West Toronto Junction (1889), 4, 27-29, 32
 - Boundaries, 9 (map), 13 (map), 19, 23 (map), 28
 - Description, 4, 14, 19-21, 23 (map), 24, 27-28, 29, 32, 37, 39, 41, 43, 99, 101, 108
 - Economic conditions, 21, 24, 34
 - Land subdivisions, 21, 24-27
 - See also* West Toronto Junction
- Davenport Methodist (United) Church, 12, 13 (map), 19 (ill), 20, 22, 39, 54, 98, 101, 103, 108, 135, 141, 143
- Davenport Post Office, 19, 39, 141
- Davenport Road Presbyterian Church, 54
- Davenport Road
- Prehistory to 1800s, 4, 6, 7, 8, 10, 12, 13 (map), 14, 16, 18, 19, 20, 21, 22, 24, 25 (map), 26, 30, 32, 34, 37, 98, 99, 100, 101, 102, 103, 104, 113, 120, 122, 124, 134, 135, 137, 138, 139, 141
 - 1900-1918, 30, 43, 44, 46, 49, 54, 58, 67, 70, 72, 77, 106, 113, 118, 120 (ill)
 - 1919-1945, 15, 83, 112, 126, 128, 131 (ill)
 - 1945-2008, 90, 91, 102, 117
- Davenport Road Company, 12, 32
- Davenport School, 19, 20 (ill), 24, 32, 94, 101, 103, 105, 134
- See also* Carleton Village Public School
- Davenport Station, 4 (ill), 7, 9 (map), 15 (ill), 16, 19, 22, 38, 87, 101, 124
- Davenport Street Railway Company (DSR), 37, 122, 124
- See also* Toronto Suburban Railway Company
- Davenport Village (planning area), 95
- Day care centers, 63, 64 (ill), 66
- Denison, Richard Lippincott (1814-1878), 135
- Depressions, 1890s, 4, 27, 34, 37, 39
- Depressions, 1929, 86-87, 89, 108, 128
- Derby Avenue. *See* Hope Avenue
- Dinnick, Wilfrid Servington, 44, 100
- Directories, 18, 19, 24 (ill), 26, 36, 60, 66, 84
- Ditchling Road. *See* Holmesdale Crescent
- Dodge Wood Split Pulley Company (later Dodge Manufacturing Company), 34 (ill), 35 (ill), 48
- Dominion Orthopaedic Hospital (later Christie Street Veterans Hospital), 81 (ill)
- Dominion Radiator Company, 75
- Dorward (William) store, 43 (ill)
- Dovercourt [community south of Davenport Road], 24, 25 (map), 140
- Annexation to Toronto, 58-59
- Dovercourt Land Building and Savings Company, 24, 25 (map), 43 (ill), 44, 45, 100, 134, 140
- Dovercourt Post Office, 25, 140
- Dovercourt Road, 26, 54, 72, 99, 135
- Downey, Henry, 14
- Dufferin and Ava, Frederick Temple Blackwood, Marquis of (1826-1902), 136 (ill)
- Dufferin Construction Company, 115
- Dufferin Street
- Prehistory to 1800s, 8, 10, 12, 13 (map), 14, 21, 24, 25 (map), 26, 32, 98, 99, 103, 104, 113, 136
 - 1900-1918, 33, 43 (ill), 44, 46, 51, 53, 54, 58, 59, 60, 61, 63, 64, 67, 70, 72, 75, 79, 81, 106, 111, 113 (ill)
 - 1919-1945, 66, 82, 84, 85 (ill), 86, 110, 115, 117, 118, 125, 128
 - 1945-2008, 90, 96, 117, 120, 131
- Dufferin Street Italian Mission, 70, 113
- Dufferin Street School. *See* Earlscourt Public School
- Dufferin/St. Clair Library. *See* Toronto Public Library.
- Dufferin/St. Clair Branch
- Dunbar Avenue. *See* Beaver Avenue
- Dundas Street
- Prehistory to 1800s, 4, 9 (map), 10-11, 12, 19, 21, 24, 32, 37, 41, 63, 100, 101, 134, 136
 - 1900-1918, 63
 - 1945-2008, 57
- Dundas, Henry, 136
- Dundurn Crescent, 136
- Dundurn Heights (dwelling), 78, 79, 136, 137
- Dupont Street (formerly Royce Avenue, Van Horne Avenue), 37, 38, 54, 57, 61, 75, 77, 81, 115, 128, 136, 137, 143
- Durham Heifer Hotel, 18
- Earlscourt [St. Clair district west of Dufferin Street]
- Annexation to Toronto, 58-59, 111
 - Boundaries, 23 (map), 43, 58
 - Description, 5, 46, 49, 50, 54, 58, 60, 63, 66, 70, 79, 81, 87, 89, 116
 - Economic conditions, 46-51, 66, 86-87
 - Land subdivisions, 5, 44-46, 84, 100
 - Pictures, 5, 19, 27, 33, 43, 49, 50, 51, 52, 53, 55, 59, 62, 63,

64, 65, 66, 67, 68, 70, 71, 73, , 88, 90, 92, 102, 104, 107, 108, 109, 110, 113, 116, 118, 129, 133, 147
Earls court (*Foster Park*, dwelling), 41, 44, 104 (ill), 105, 106, 129 (ill), 137, 147 (ill)
 Earls court Avenue, 26, 54, 63, 71, 122, 128, 130, 137
 Earls court (later Boon Avenue) Baptist Church, 54, 60, 71 (ill)
 Earls court Trench Comforts League, 79
 Earls court Children's Home, 63, 64 (ill), 66
 Earls court Library. *See* Toronto Public Library. Dufferin/St. Clair Branch
 Earls court Methodist Church (formerly Boon Avenue Methodist Church), 46, 63, 65, 66, 70, 79, 110, 156 (ill)
 Earls court Park, 84, 86, 87, 89, 102, 103, 111-113 (ill), 149 (ill)
 Earls court Public School (formerly Bracondale Public School, Dufferin Street Public School), 32, 33 (ill), 51, 54, 67, 78, 90, 94
 Earls court Ratepayers' Association, 63
 Education, 61, 67, 68, 87, 89, 98, 120
See also Schools
 Edmund Street. *See* Osler Street
 Edward Albert, Prince of Wales (1894-1972), 81, 82 (ill), 104, 137
 Eleanor Avenue. *See* Highview Crescent
 Elections, 28, 57, 137
 Elizabeth Street. *See* Runnymede Road
 Elmwood Avenue. *See* Via Italia
 Employment, 36, 39, 51, 79, 86, 87, 89, 95, 113, 128, 142-43
 Ethnic groups, 4-5, 39, 43, 46, 70, 90 (ill)-92, 96, 113, 115, 117, 119, 120
See also names of specific ethnic groups, e.g., Italians
 Ethnic relations, 43, 90, 91, 115, 117, 138
 Fairbank [district north of St. Clair on Dufferin Street]
 38, 43, 46, 70, 86
 Pictures, 5, 39, 43, 44, 49
 Farming. *See* Agriculture
 Fawcett Hat Factory, 34
 Fenian raids, 136, 138
 Festivals. *See* Celebrations, anniversaries, etc.
 Fire stations, 32 (ill), 63 (ill)
 Fires and fire prevention, 32, 34, 48, 58, 63, 71, 87
 Fisher, James A., 29 (ill)
 First Nations, 4, 7-8, 10, 11, 14, 39, 122, 143
 Ford Street (formerly King Street), 17, 18, 32, 48, 63, 137, 140
 Ford, William Henry, 137 (ill)
 Foster Avenue. *See* McFarland Avenue
Foster Park. *See* *Earls court* (dwelling)
 Foster, Bertram Noll, 106
 Foster, Edward Henry, 44, 105, 106, 137, 147
 Foster, Mary (born 1855), 105-06
 Franceschini, James, 115
 Galloway, Marshall G., 73
 Galloway, J. Hartley, 73
 Garrison Creek, 7, 10, 31, 76, 77, 120 (ill), 121 (map), 122 (ill), 123 (ill), 142
 Geary Avenue (formerly Arlington Avenue, Main Street), 25 (map), 26, 51, 61, 117, 137
 Geary, George Reginald, 137 (ill)

General Mercer Public School (formerly Silverthorn Public School), 79, 89
 Gibson, J. R., 54, 78, 116
 Gilbert Avenue, 26, 137
 Gilbert family, 103, 137-38
 Gilbert, Emma Mary (born Rowntree), 138
 Gilbert, George James, 28, 138
 Gilbert, Mary. *See* Cooper, Mary Gilbert
 Gilbert, Sarah Jane. *See* Royce, Sarah Jane Gilbert
 Gilbert, Thomas (1804-1853), 137
 Gilbert, Thomas (1843-1892), 26, 27, 137, 138 (ill), 140
 Gillespie Avenue, 138
 Gillespie, Walter, 138
 Gillies (A. J.) Manufacturing Company, 48
 Gillies family, 48
 Gillies, Thomas, 24
 Gilmour, John Taylor, 24, 28, 29 (ill)
 Glenholme Avenue, 72, 75, 84, 97
 Glenhurst Avenue, 84, 135
Globe, 51
 Good, James, 16
 Gourlay, Robert, 11
 Grainger family, 142
 Grainger, Albert, 142
 Grainger, Edwin Norton, 142
 Grand Trunk Railway (GTR), 4, 9 (map), 13 (map), 16, 18, 21, 22, 23 (map), 38, 48, 50, 77, 104, 124, 128
 Gravel industry, 4, 7, 21, 22, 30, 48-49
 Great War Veterans' Association, 79
 Green, Joseph, 19, 39
 Greenlaw Avenue, 44, 103
 Greensides Avenue, 138
 Greensides family, 138
 Greensides, Elizabeth (born Hendrick), 138
 Greensides, William, 138
 Group homes, 54 (ill), 63, 64 (ill), 66
 GTR. *See* Grand Trunk Railway
 Gunns Loop, 132
 Gunns Road, 128
 Gunn's Slaughterhouse, 48
 Gwynne family, 8, 9 (map)
 Gwynne, Eliza A., 26
 Harris Abattoir Company. *See* Canada Packers Company
 Harris, Lawren (1885-1970), 50
 Harron, Don, 87
 Harvie Avenue, 26, 44, 59, 91
 Hatherley Road, 49 (ill)
 Hayes, James, 24
 Held, Freda, 79
 Hendrick Avenue, 138
 Hendrick, Elizabeth. *See* Greensides, Elizabeth Hendrick
 Hendrick, Margaret. *See* Paxton, Margaret Hendrick
 Hendrick, Mary (born Kennedy, 1843-1902), 31, 138
 Hendrick, Myles (c.1835-1898), 21, 31, 138
 Hertel Road. *See* Ashburnham Road
 Heydon House, 41, 42 (ill), 43, 57 (ill), 79, 139, 140
 Heydon, Alexander, 30, 42, 49

Heydon, Francis, 18, 28, 140
 Heydon, Isabella, 140
 Highland Avenue. *See* Peterborough Avenue
 Highview Crescent (formerly Eleanor Avenue), 72, 75, 99
 Hillary Avenue. *See* Rogers Road
 Hincks, Clarence M. (1885-1964), 54, 61 (ill)
 Holmes, Arthur W (1863-1944), 69
 Holmes, W. and Son, 69
 Holmesdale Crescent (formerly Ditchling Road), 44
 Hoover, Jacob H., 36
 Hope Avenue (formerly Derby Avenue), 26, 44, 100, 134
 Horse racing, 9 (map), 40 (ill), 41, 101, 112, 134
 Hospitals, 30, 34, 56, 81
See also Medical care
 Hotels and taverns, 12 (ill), 13 (map), 18, 39, 41, 42 (ill), 43, 44 (ill), 57 (ill), 81, 100, 101, 139
 Housing, 5, 7, 10 (ill), 11, 18, 19, 24, 44 (ill), 49-51 (ill), 58, 60, 63, 70 (ill), 72, 73 (ill), 74 (ill), 75, 84 (ill), 86, 98, 100, 101, 108, 112, 113
See also Group homes
 Howick Avenue, 72
 Hudson College, 94
 Hughes Public School, 67, 68 (ill), 79, 89, 94, 108
 Hughes, Jack, 87, 89
 Humewood School, 122
 Hungarian Canadian Cultural Centre, 93 (ill)
 Hungarian United Church, 93
 Immigrants, 4, 5, 11, 39, 43, 46, 49, 66, 79, 90-92, 113, 114 (ill), 117, 119, 120
 Independent Order of Good Templars, 41
 Independent Women Workers Association, 79
 Indians of North America. *See* First Nations
 Industries, 5, 28, 34, 36, 46-48 (ill), 75, 77, 88 (ill), 95
See also Business enterprises
 Inkpen, Hattie, 64 (ill)
 Italia (Via). *See* Via Italia
 Italian Methodist Mission, 70, 114 (ill), 115
 Italians, 5, 43, 46, 66, 70, 90-91, 96, 111, 112, 113-20, 131, 138
 Jackson, James T., 36
 Jessopp, Dudley, 9 (map), 77, 84, 135, 136, 137
 Jessopp, Henry, 136
 Jews, 5, 43, 66, 90, 93, 96
 Johnson, William A., 18
 Junction. *See* West Toronto Junction
 Juniper, John, 87
 Keele Loop, 128
 Keele Street
 Prehistory to 1800s, 10, 14, 21, 24, 32, 37, 41, 139
 1900-1918, 46, 47 (ill), 57, 63, 81
 1919-1945, 86, 125, 128
 1945-2008, 57, 97, 131
 Kennedy, Mary. *See* Hendrick, Mary Kennedy
 King Street. *See* Ford Street
 Kingsley Avenue, 46, 138
 Kingsley, Thomas, 21, 138
 Kitchener Avenue, 86, 108
 Laces and Braid Manufacturing Company, 36, 48

Lake Iroquois, 6, 8, 10, 120
 Lake Ontario, 6, 8, 10, 11, 27, 106, 120, 141
 Land Security Company, 24
 Land subdivisions, 4, 5, 10, 18, 21, 24-27, 31, 38, 40, 44, 51, 72, 84, 99, 100, 103, 106, 134, 135, 138, 139, 140, 141, 142
 Languages, 91, 92
 Lansdowne Avenue (formerly Mackenzie Avenue), 19, 27, 46, 66, 77, 88, 95, 96, 100, 112, 120, 125, 128, 133, 138-39
 Lansdowne, Henry Charles Keith Petty-Fitzmaurice, 5th Marquis of (1845-1927), 138 (ill)
 Lapp, David, 29 (ill)
 Lapp, Roy Edward, 61
 Lappin Avenue, 139
 Lappin family, 139
 Lappin, John Joseph, 139
 Lappin, Patrick, 139
 Latin Americans, 5, 92
 Lauder Avenue (formerly Murray Street), 26, 72, 77, 84, 91 (ill), 123
 Loughton Avenue, 18, 94, 139
 Loughton, Peter, 21, 28, 53, 139
 Laws, J. M., 24, 26, 99
 Leigh, Robert J., 29 (ill)
 Levack Slaughter House, 48
 Libraries, 18, 63, 65 (ill), 66, 90 (ill), 108-11(ill), 119
 See also Toronto Public Library
 Lightbourn Avenue, 25 (map), 26, 140
 Lightbourn, A. G. (Alexander Gilbert), 25, 140
 Lightbourn, E. T. (Edmund Tucker), 140
 Lindner Street, 27, 139-40
 Lindner, Edward, 140
 Lindner, John, 139-40
 Lindner's Hall, 41, 140
 Lot Street. *See* Queen Street
 Loretto College Catholic High School, 94
 Macdonell, Angus Claude, 80
 MacKay Avenue (formerly Norwood Road), 44, 93, 106
 Mackenzie Avenue. *See* Lansdowne Avenue
 Mackenzie, William Innes, 138
Mail and Empire, 87
 Main Street. *See* Geary Avenue
 Major Theatre, 84
 Makrimichalos Cugini Architects, 157
 Manufacturers. *See* Industries
 Maps and plans, front inside cover, 9, 13, 23, 121, 147, back inside cover
 Markets. *See* Stores, shopping centers, etc.
 Martello, John, 113
 Martyn, Ethel (born Paxton, 1864, daughter of John Thomas Paxton), 31 (ill), 105, 142
 Masonic Lodges, 41
 McCarthy, Doris (born 1910), verso of title page, 109, 111
 McCormack, Gordon, 54, 79
 McCormack, Robert L., 29 (ill)
 McDonald, Tom, 89
 McFarland Avenue (formerly Foster Avenue), 44, 104, 106, 147
 McFarline, George, 43
 McGill, John, 11, 100, 135

McMurrich family, 67, 94
 McMurrich Public School, 67 (ill), 78, 94
 McMurrich, George, 67
 McMurrich, John (1804-1883), 67, 94
 McMurrich, W. (William) Barclay, 67
 McNab family, 136
 McNab, Jessie, 78, 79, 136-37
 McNab, John, 79, 136
 McRoberts Avenue, 26, 54, 59, 60, 106, 132, 140
 McRoberts, Alexander, 137, 140
 Meat industry and trade, 48, 86
 Medical care, 54, 57, 58, 61, 62 (ill), 63, 65, 66
 See also Physicians
 Melita Crescent, 94
 Mercer, Malcolm Smith, 89
 Midland Railway, 23 (map)
 Miller Street, 27
 Mills, Jim, 86
 Milne, Crawford, 87
 Morrison Avenue (formerly St. Leger Avenue), 26, 44, 100, 122, 140
 Morrison, Angus (1822-1882), 140 (ill)
 Movie theatres. *See* Theatres
 Mount Royal Avenue, 72, 120, 122
 Mullin, John, 139
 Murray, James P., 36
 Murray Street. *See* Lauder Avenue
 Nairn Avenue, 26, 45, 59, 60, 75
 Nairn Estate, 26, 44 (ill), 45, 134, 140
 Nairn, Alexander (1832-1914), 26, 134, 140 (ill)-41
 Native peoples. *See* First Nations
 Newspapers, 24, 51, 52, 59, 66, 72, 75, 87
 Niles Car and Manufacturing Company, 124, 125
 Niles streetcars, 124, 125 (ill), 126
 Northcliffe Boulevard (formerly Renhold Avenue), 67, 69, 72, 94, 141
 Northcliffe Land Development Company Limited, 72
 Northern Avenue. *See* Biggar Avenue
 Northern Library. *See* Toronto Public Library. Northern (Yorkville) Branch
 Northern Railway, 4, 9 (map), 13 (map), 19, 22, 23 (map), 34, 101
 Norwood Road. *See* Mackay Avenue
 Oakwood [community east of Dufferin Street to Winona Drive]
 Annexation to Toronto, 59
 Boundaries, 43
 Description, 5, 43, 60, 70, 72, 74, 75, 84, 87, 90-92, 135
 Land subdivisions, 75, 84
 Pictures, 10, 31, 51, 53, 56, 58, 64, 69, 74, 76, 77, 83, 85, 89, 90, 91, 93, 109, 110, 113, 118
 See also Regal Heights
 Oakwood Avenue
 Prehistory to 1800s, 43, 122, 134, 141
 1900-1918, 58, 67, 72, 74, 75, 79
 1919-1945, 66, 83 (ill), 84, 86, 87, 127 (ill), 135
 1945-2008, 91, 122
 Oakwood Collegiate Institute, 58 (ill), 67, 72, 76 (ill), 90, 94, 123 (ill)
Oakwood House (dwelling), 77 (ill)
 Oakwood St. Clair Business Men's Association, 66

Oakwood Theatre, 83 (ill), 84, 91, 135
 Occidental Hotel, 57
 Old Weston Road. *See* Weston Road
 Ontario and Quebec Railway. *See* Canadian Pacific Railway
 Ontario Industrial Loan and Investment Company, 26, 140, 141
 Ontario Odd Fellows Home, 54 (ill)
 Ontario, Simcoe and Huron Union Railroad (OS&HUR), 4, 14-15, 16, 23 (map)
 Ontario Stock Yards. *See* Union Stock Yards
 Ontario Transportation Development Corporation. *See* Urban Transportation Development Corporation
 Orkney Shetland Society, 112
 Osler Senior Public School. *See* Carleton Village Public School
 Osler Street (formerly Edmund Street, Queen Street), 18, 20, 27, 32, 35, 49, 67, 94, 140, 141
 Osler, E. B. (Edmund Boyd), Sir (1845-1924), 141 (ill)
 Ossington Avenue, 26, 31, 60, 63, 66, 67, 76, 77, 117, 129, 137, 143
 See also Winona Avenue
 Ottawa Car Company, 126
 Owen, Megan, 44 (ill)
 Owen, Thomas, 44 (ill)
 Paramount Theatre, 84, 91(ill)
 Parfrey, Henry, 112
 Parades. *See* Celebrations, anniversaries, etc.
 Parks and playgrounds, 7, 32, 63, 65 (ill), 94, 111-12, 122
 See also Earlscourt Park; Recreation; Recreation centers
 Parsons Estate, 43 (ill), 44, 45, 49 (ill), 51, 134
 Paxton, Ethel. *See* Martyn, Ethel Paxton
 Paxton, Jane (born Young, wife of John), 134
 Paxton, John Thomas, (son of John, born 1864), 31, 105
 Paxton, John (c.1834-c.1896), 38, 134
 Paxton, Margaret (born Hendrick, wife of John Thomas), 22, 31 (ill), 41, 122
 Paxton, Robert John, 31 (ill)
 Paxton, Valerie H., 31 (ill)
 Paxton, William M., 31
 PCC. *See* Presidents' Conference Committee (PCC) streetcars
 Peacock Tavern, 12 (ill), 13 (map), 16, 18, 41, 43, 57
 Peake, Thomas, 29 (ill)
 Pears, William, 21, 28, 29, 38
 Pelham Avenue, 34, 35, 46, 94
 Perth Avenue (formerly Churchill Avenue), 19, 46, 54
 Peter Witt streetcars, 85 (ill), 126 (ill)
 Peterborough Avenue (formerly Highland Avenue), 44, 106
 Physical geography, 6-7, 59, 141
 Physicians, 54, 56 (ill), 57, 61, 66, 78, 116, 136, 138
 Piccininni, Joseph J., 112-13, 119
 Picture Palace, 66, 92
 Pidgeon family, 45
 Pidgeon, William, 45, 60
 Pidgeon's store, 45 (ill), 60
 Planning. *See* City planning
 Playgrounds. *See* Parks and playgrounds
 Poles, 5, 30, 46, 70, 90
 Police, 48, 58, 63, 89
 Pope Paul Catholic School, 94
 Poor. *See* Poverty

Population

Prehistory to 1880s, 4-5, 14, 18, 19, 24, 28, 39, 113
1900-1918, 5, 58, 60, 66, 113
1919-1945, 80
1945-2008, 5, 90-92, 93, 117, 120
See also Ethnic groups
Postal service, 18, 19, 24 (ill), 25, 39, 48, 108, 137, 141
See also names of specific post offices e.g., Carlton Post Office
Portuguese, 5, 64, 91, 92, 93, 96
Poverty, 50-51, 86-87
Powell, Richard Pugh, 72
Prescott Avenue (formerly Campbell Avenue), 26, 36, 72
Presidents' Conference Committee (PCC) streetcars, 128, 130 (ill)
Preston Villa (Cooper-Royce farm), 19, 46, 84, 101, 102 (ill), 103, 111-12, 142, 149 (ill)
Primrose Avenue, 27
Prohibition. *See* Alcohol use
Prospect Avenue. *See* Caledonia Road
Prospect Cemetery, 22, 27, 60, 81, 86, 106-08 (ill)
Prospect Park (subdivision), 26, 27 (ill), 44, 70, 82, 137, 140
Pryor Avenue, 72
Public health. *See* Medical care
Pyne, R. A., 51, 67
Pyne Public School (formerly Bartlett Avenue Public School), 51 (ill), 54, 67, 89
Queen Street (formerly Lot Street), 8, 10, 14,
See also Osler Street
Queen's Plate, 40 (ill), 41
Race relations. *See* Ethnic relations
Railroad stations, 7, 13 (map), 14, 16, 18, 19, 23 (map), 26, 37, 38, 39, 48, 101
Pictures, 4, 15, 22, 39, 87
See also names of specific railroad stations e.g., Carlton Station
Railroads, 4, 6, 7, 9 (map), 13 (map), 14-16, 18, 19, 21-22, 23 (map), 24, 27, 28, 34, 36, 37, 38, 39, 46, 48, 58, 95, 104, 113, 139
Pictures, 15, 39, 71, 87
See also names of specific railroads e.g., Canadian Pacific Railway; Street-railroads
Rasky, Harry, 87, 89, 117
Ravensden Avenue. *See* Westmount Avenue
Recreation, 41, 59-60, 84, 87, 112 (ill), 122, 135
See also Parks and playgrounds; Recreation centres; Sports
Recreation centers, 84, 93, 112-13, 119
See also Recreation; Sports; Parks and playgrounds
Refuse and refuse disposal. *See* Waste disposal
Regal Heights, 72, 91, 92, 93
See also Oakwood
Regal Heights Village Business Improvement Area (BIA; formerly St. Clair West Business Improvement Area), 96
Regal Road, 72, 73, 75, 135
Regal Road Public School, 58, 61, 67, 72, 89 (ill)
Reid, George A. (1860-1947), verso of title page, 109, 110
Religious institutions. *See* Churches; Synagogues
Renhold Avenue. *See* Northcliffe Boulevard

Restaurants, 66, 85 (ill), 96, 117, 119
Richard W. Scott Catholic High School, 94
Rivers and creeks, 6-7, 8, 10, 11, 13 (map), 18, 31, 41, 59, 60, 76, 77, 106, 120 (ill), 121 (map), 122 (ill), 123 (ill), 142
Roads. *See* Streets and roads
Robina Avenue, 77, 84, 129, 135, 137
Robinson, John, 18
Rochdale Avenue, 5 (ill)
Rockwell Avenue, 72
Rogers Road (formerly Hillary Avenue), 83, 94, 108, 128, 130, 141, 142
Rogers, Stephen (c. 1826-1899), 141
Roncesvalles Carhouse, 130
Rosemount Avenue (formerly Bird Avenue), 44, 72, 94, 106
Roseneath Gardens, 84, 135
Roseneath Gardens Parkette, 122
Rosethorn Avenue, 72
Ross, Augusta Elizabeth (born Baldwin), 104, 105 (ill)
Ross, John, 21, 103 (ill)-105, 147
Ross, Robert Baldwin (1869-1918), 106 (ill)
Rowntree Avenue, 43, 72, 141
Rowntree family, 81, 84, 141
Rowntree, David (1820-1904), 11-12, 108, 138, 141 (ill)
Rowntree, Emma Mary. *See* Gilbert, Emma Mary Rowntree
Rowntree, William (1865-1926), 29 (ill), 108, 141, 142 (ill)
Royal George Theatre, 66, 80, 84, 92 (ill)
Royce Avenue. *See* Dupont Street
Royce Avenue Presbyterian Church, 54
Royce/Cooper farm. *See* Preston Villa
Royce family, 46, 84, 102, 103, 108, 111-12, 137
Royce Park. *See* Earls court Park
Royce, Allan (1835-1902), 28, 44, 103, 111, 138
Royce, Allan Henry (1867-1918), 38, 103
Royce, George Cooper (1865-1942), 101, 103, 111-12, 139
Royce, Sarah Jane (born Gilbert, 1840-1927), 103, 137
Runnymede (dwelling), 21
Runnymede Road (formerly Elizabeth Street), 27, 28, 57
Russell Industries, 86
Russell Motor Car Co., 48, 54, 75, 81, 86
Russell Street. *See* St. Clarens Avenue
Russell, Thomas Alexander (1877-1940), 48, 75
Rynex F. (Frank) Gasoline and Battery Service, 129
Sadowski, Benjamin, 129
Salmon, James V., 102
Salvation Army, 67, 89
Sauro, Libero, 115
Save Our St. Clair (SOS), 131
Scafuro, Aloysius, 113
Scarlett, John, 21
Schools, 12, 13 (map), 19, 24, 32, 44, 49, 51, 54, 60, 61, 67, 72, 78, 79, 84, 87, 89, 90, 93-94, 98, 101, 103, 105, 108, 121 (map), 122, 130, 134, 137, 141
Pictures, 20, 33, 51, 58, 67, 68, 69, 76, 85, 89, 118, 123
See also Education; names of specific schools, e.g., Carlton School
Seaborn, Richard, 53
Shaarei Shomayim Synagogue, 93 (ill)
Shacktown, 49-51 (ill), 52 (ill), 60, 61

Shapter family, 74
Shaw, Alan, 54, 126, 128, 130
Shields, Elizabeth, 108
Shields, William, 9 (map), 27, 106, 108
Shore, T.E. Egerton, 57
Silverthorn [district], 59, 70, 75, 111
Silverthorn Avenue, 72, 79, 142
Silverthorn family, 142
Silverthorn School. *See* General Mercer Public School
Silverthorn, Aaron, 11, 142
Silverthorn, Francis, 134, 142
Simcoe, Elizabeth, 10
Simcoe, John Graves, 8, 10, 120, 136
Societies. *See* Associations
Spears, John D., 29 (ill)
Sports, 40 (ill), 41, 60, 91, 112 (ill), 116
See also Parks and playgrounds; Recreation; Recreation centers
Springmount (dwelling), 10 (ill), 98, 99, 122, 142
Springmount Avenue, 10, 26, 72, 99, 142
St. Bruno Catholic School, 94
St. Chad's Anglican Church, 53 (ill), 54, 139
St. Clair Avenue
Prehistory to 1800s, 6, 7, 8, 9 (map), 10, 12, 14, 16, 18, 21, 22, 23 (map), 24, 26, 27, 32, 34, 36, 37, 39, 41, 43, 98, 99, 100, 103, 105, 106, 124, 134, 138, 140, 141, 142
1900-1918, 5, 16 (ill), 33, 38, 44, 45, 46, 47 (ill), 53, 54, 56, 57, 58, 59-60, 61 (ill), 63, 64, 66, 67, 69 (ill), 71 (ill), 72, 75, 76 (ill), 77, 78, 79, 105, 111, 122, 123 (ill), 124, 125 (ill), 126, 135, 136, 137, 139
1919-1945, 15, 38, 42, 66, 81, 82, 83, 84, 85 (ill), 86, 87, 89, 110, 111, 112, 115, 125 (ill), 126, 127 (ill), 128, 129 (ill), 133
1945-2008, 5, 90, 91 (ill), 92, 93, 95, 96, 97, 116 (ill), 117, 119, 120, 122, 130 (ill), 131 (ill), 132
St. Clair Avenue West Transit Improvement Project, 129
St. Clair Carhouse, 124-26, 128 (ill), 130, 131
St. Clair Gardens (formerly Bull Avenue), 26, 44, 54, 64, 66, 100, 116 (ill)
St. Clair Gardens Business Improvement Area (BIA), 96
St. Clair Initiative for Public Transit (SCIPT), 132
St. Clair/Silverthorn Library. *See* Toronto Public Library. St. Clair/Silverthorn Branch
St. Clair Theatre, 84, 85 (ill), 119, 125 (ill)
St. Clair West Business Improvement Area (BIA). *See* Regal Heights Village Business Improvement Area (BIA)
St. Clair West Subway Station, 130
St. Clare Catholic Church, 67, 69 (ill), 119, 125 (ill)
St. Clare Catholic School, 60, 67, 69 (ill), 85 (ill), 94
St. Clarens Avenue (formerly Russell Street), 27, 87, 96
St. Clement Catholic Church. *See* St. Mary of the Angels Catholic Church
St. Clement Catholic School. *See* St. Mary of the Angels Catholic School
St. David's Presbyterian Church, 54, 60, 79
St. Edmund's Anglican Church, 54
St. John Bosco Catholic Church, 93, 119
St. Leger Avenue. *See* Morrison Avenue
St. Mark's Anglican Church (Carlton), 16, 17 (ill), 18, 53, 54, 105

- St. Mary of the Angels Catholic Church (formerly St. Clement Catholic Church), 70, 90, 113, 115, 117, 118 (ill), 119
- St. Mary of the Angels Catholic School (formerly St. Clement Catholic School), 67, 90, 94, 118 (ill)
- St. Mary's Polish Catholic Church, 30, 70
- St. Nicholas of Bari Catholic Church, 93, 119
- St. Nicholas of Bari Catholic School, 94
- St. Paul's Italian United Church, 115, 117
- St. Philip's Anglican Church (Weston), 18
- Standard Loan Company, 100
- Stanley [proposed village], 28
- Stanley House, 43
- Station Road. *See* Caledonia Park Road
- Station Road Loop, 126-28
- Stella Maris Catholic School, 94
- Stennett, Walter (1821-1881), 16
- Stockyards, 46, 47 (ill), 75, 95
- Stogdale Place (dwelling), 143
- Stores, shopping centers, etc., 18, 24, 44, 45 (ill), 54, 57, 60, 61, 66, 81, 84, 85 (ill), 86, 87, 92, 97, 115, 116, 117, 125 (ill), 135, 137, 139, 140, 141
- See also* Business enterprises
- Street-railroads, 4, 5, 37-38, 58, 75-77, 79, 122-133
- Pictures, 37, 77, 83, 85, 125, 126, 127, 130, 133
- See also* names of specific street-railroads e.g., Toronto Civic Railways
- Streetcars. *See* Street-railroads; names of specific streetcars e.g., Niles streetcars
- Streets and roads, 4, 7, 10-11, 12, 13 (map), 14, 21, 24, 26, 32, 52 (ill), 54, 58, 63, 67, 113, 124
- See also* names of specific streets and roads e.g., Weston Road
- Subdivisions. *See* Land subdivisions
- Subway Hotel, 57 (ill), 139
- Swift & Co., 48
- Sykes, Brook, 81
- Symington Avenue (formerly Cooper Avenue), 138
- Synagogues, 93
- See also* Churches
- Taverns *See* Hotels and taverns
- TCR. *See* Toronto Civic Railways (TCR)
- TG&BR. *See* Toronto Grey and Bruce Railway (TG&BR)
- Teignmouth Avenue, 44, 60
- Telephone, 32, 54, 58
- Temperance. *See* Alcohol use
- Theatres, 66, 83 (ill), 84, 85 (ill), 91 (ill), 92 (ill), 119, 125 (ill), 135, 142
- See also* names of specific theatres e.g., Royal George Theatre
- Thom (street), 72
- Thompson, Anna, 18
- Thompson, Samuel, 18 (ill), 30
- Thompson, Sophia, 18
- Thorne, Joseph, 59
- Toronto Belt Land Corporation, 38, 39, 46
- Toronto Belt Line Railway, 38-39 (ill), 134
- Toronto City Hall, 46, 48
- Toronto Civic Railways (TCR), 71, 75- 79, 124, 125 (ill), 128, 131
- Toronto Gravel Company, 22
- Toronto Grey and Bruce Railway (TG&BR), 22, 23 (map)
- Toronto Public Library
- Dufferin/St. Clair Branch (formerly Earlsclourt Branch), verso of title page, 63, 65 (ill), 66, 90 (ill), 108-11(ill), 119, 156 (ill), 157 (ill)
- Northern Branch (now Yorkville Branch), 18
- St. Clair/Silverthorn Branch, 111
- Toronto Railway Company (TRC), 37, 51, 75, 77, 85, 124, 125, 127-28
- Toronto, Simcoe and Huron Rail-Road. *See* Ontario, Simcoe and Huron Rail-road
- Toronto Suburban Railway Company (TSuR), 37, 38 (ill), 60, 103, 124, 128
- Toronto Transit Commission (TTC), 130
- Toronto Transportation Commission (TTC), 77, 83, 97, 125, 126, 127, 128, 129, 130-31, 132
- Toronto World*, 75
- Townsley Loop, 128
- Townsley Street (formerly Victoria Street), 18, 142-43
- Townsley, George Henry (b. 1875), 21, 143
- Townsley, George Stogdale (1830-1904), 9 (map), 21, 108, 142 (ill)
- Transportation, 34, 37, 75, 77 (ill), 83 (ill), 85 (ill), 128
- See also* Railroads; Street-railroads
- Trinity College School, 18
- TTC. *See* Toronto Transit Commission (TTC); Toronto Transportation Commission (TTC)
- Ture's Hotel, 43
- Turley, W. E., 80
- Turnberry Avenue, 72, 89, 143
- Ukrainians, 46, 90
- Unemployment. *See* Employment; Depressions, 1890s; Depressions, 1929
- Union Station, 22, 38, 39
- Union (later Ontario) Stock Yards, 46, 47 (ill), 75, 95
- Union Street, 18, 32
- Urban Transportation Development Corporation, 130
- Van Horne Avenue. *See* Dupont Street
- Van Horne, William Cornelius, Sir (1843-1915), 137
- VanZant family, 143
- VanZant, Fanny (born Coates), 143
- VanZant, William Allan (Allein Gamble), 143
- Vermilyea Corset Co., 34
- Via Italia (formerly Elmwood Avenue), 44, 84, 106, 119, 120, 138
- Victoria Street *See* Townsley Street
- Walshe, John, 66
- Warren, Cameron, 54
- Waste disposal, 51, 58, 95, 122
- Water-supply, 27, 28, 32, 58, 63, 86, 122
- Weekly Times*, 66
- Wells, George Dupont, 137
- Wells, Joseph, 9 (map), 135, 137
- West End Pentecostal Church, 32
- West Toronto Junction
- Annexation to Toronto, 58-59, 135, 137, 141, 143
- Boundaries, 4, 23 (map), 27, 28, 34
- Description, 4, 23 (map), 24, 27, 32-34, 36, 37, 39, 57, 115
- Economic conditions, 34, 36, 37, 48, 113, 141
- Land subdivisions, 24-27
- Pictures, 12, 16, 17, 19, 20, 23, 27, 29, 32, 35, 36, 38, 40, 42, 47, 87
- Politics and government, 29 (ill), 99, 134, 137, 138, 139
- Social life and customs, 39-41
- See also* Carlton; Davenport
- West Toronto Junction Post Office, 24
- West Toronto Junction Station (CPR), 22, 37
- West Toronto Macadamized Road Company, 12
- West Toronto Station (formerly Carlton and Weston Road Station GTR), 22 (ill), 26, 48
- Westmount Avenue (formerly Ravensden Avenue), 67, 69 (ill), 72, 93, 94, 96, 119, 125, 132
- Weston, 12, 37, 75
- Weston Road (includes Old Weston Road)
- Prehistory to 1800s, 4, 6, 7-8, 11, 12, 13 (map), 14, 16, 18, 19, 21, 22, 32, 34, 36, 37, 38, 39, 43, 99, 100, 141, 142, 143
- 1900-1918, 16, 48, 57, 60, 72, 81
- 1919-1945, 42, 66, 75, 86, 115, 128
- Weston Road Company, 12, 14 (ill)
- White Rose Gasoline Station, 129
- Wilde, Oscar, 106
- Wilkinson Plough Company, 34, 36 (ill), 48
- Wilkinson, George, 34
- Willys-Overland Limited, 75, 81, 86 (ill)
- Wiltshire Avenue (formerly Campbell Avenue), 36
- Winona Drive, 31, 43, 60, 66, 67, 75, 76 (ill), 77, 93, 122, 129, 135, 137, 143
- See also* Ossington Avenue
- Women 14, 18, 68, 78, 79, 81, 90, 94, 98, 112 (ill)
- World War, 1914-1918, 60, 66, 73, 78, 79, 80 (ill), 81 (ill), 82, 84, 89, 90, 103, 108, 113, 115, 136
- World War, 1939-1945, 5, 89-90, 93, 108, 115, 117
- Worsted and Braid Company of Toronto. *See* Laces and Braid Manufacturing Company
- Wychwood, 43, 58
- Wychwood Avenue (formerly Bracondale Avenue), 97, 126, 128, 131
- Wychwood Heights Business Improvement Area (BIA), 96
- Yearley, George Samuel, 19
- Yearley, Miss, 19
- York Farmers Colonization Co., 140
- York Tribune*, 24
- Yorkville and Vaughan Plank Road Company, 12, 14



Earls court Branch, Toronto Public Library, 1913.

Earls court Branch, Toronto Public Library's 13th branch, opened on 19 December 1913 in the old Earls court Methodist Church, a white wooden building at the northwest corner of Boon and Ascot avenues. (The new church is the large brick building on the left.) The library remained in these rented quarters for eight years, until the present branch opened on the east side of Dufferin Street, south of St. Clair Avenue West, on 27 January 1921. Earls court Branch was renamed Dufferin/St. Clair Branch in 1973. TRL X71-50



EARLSCOURT BRANCH, TORONTO PUBLIC LIBRARY 1921

Originally named for its local community (annexed by Toronto in 1910), Earls court Branch replaced a smaller Toronto Public Library branch opened in 1913 in a nearby rented space. Toronto architect Charles J. Gibson designed this building in a Georgian-influenced style, visible in its strict symmetry, round-arched windows, and entrance portico with columns. Earls court Branch was further distinguished by its interior murals, painted between 1925 and 1932 by George A. Reid, principal of the Ontario College of Art, and by two of Reid's former students, Lorna Claire and Doris McCarthy. In 1973, the branch was renamed Dufferin/St. Clair to indicate more clearly its location. The murals were painted over in 1964, but through the leadership of local residents, one was restored to view in 2004. Other murals were restored during a renovation completed in 2008.

City of Toronto Inventory of Heritage Properties

HERITAGE TORONTO 2008

Dufferin/St. Clair Branch, Toronto Public Library, front elevation, 2008.

Makrimichalos Cugini Architects planned the renovation of the Dufferin/St. Clair Branch, which reopened on 28 October 2008. Their design included a new building entrance and restoration of much of the original 1921 façade; special lighting to highlight the restored wall murals; a redesigned interior; and replacement additions on the north and south ends, including a new program space called the 'Earls court Room' to commemorate the branch's heritage and a 19th century estate nearby.

Architectural rendering: Makrimichalos Cugini Architects/TPL

Text of Heritage Toronto plaque presented at Dufferin/St. Clair Branch, Toronto Public Library, 28 October 2008.

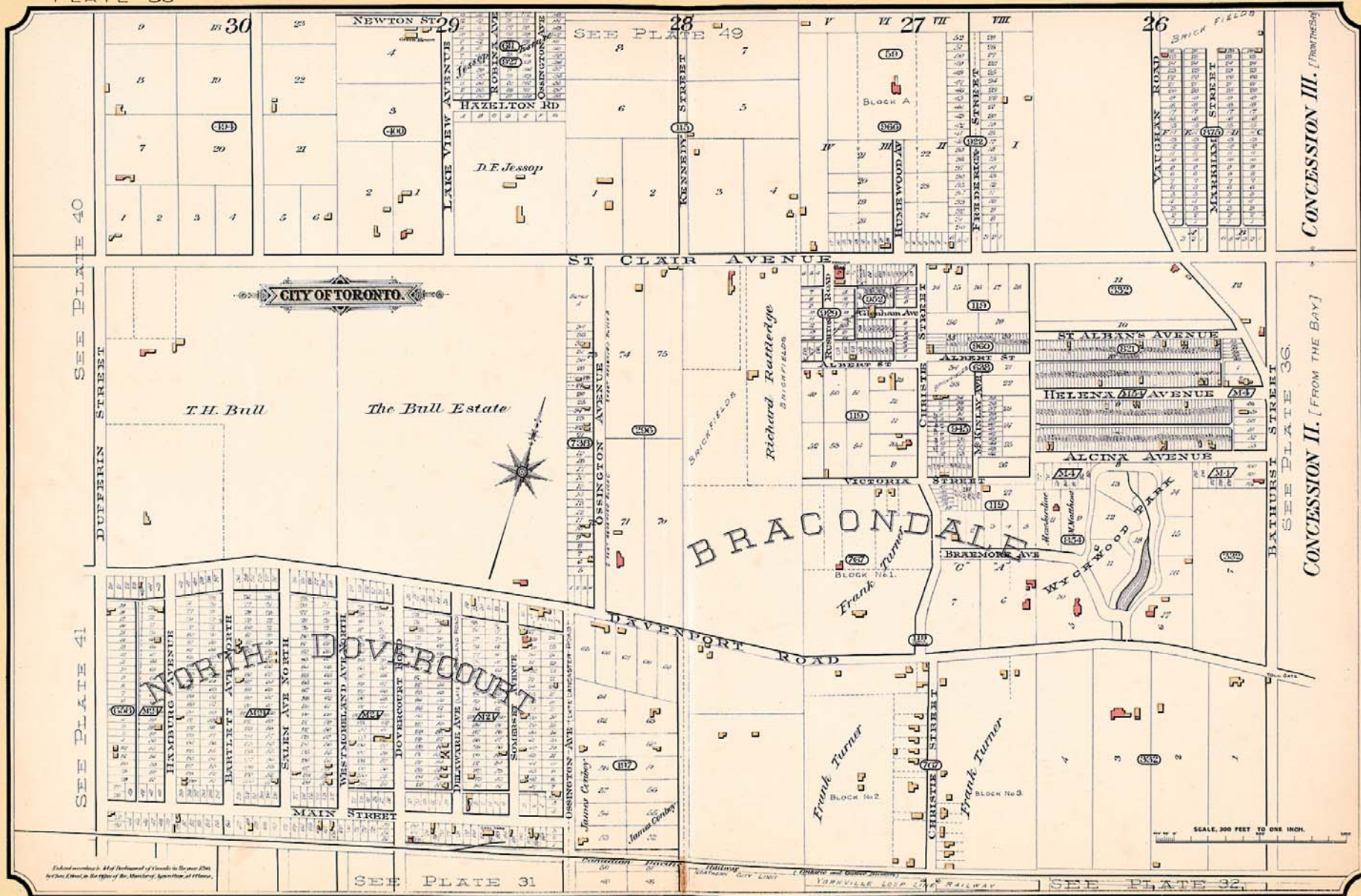
ABOUT THE AUTHORS



Nancy Byers worked in private sector and was a children's librarian before becoming the head of Earlscourt (Dufferin/St. Clair) Branch of the Toronto Public Library in 1971, a position she held until her retirement in 1987. She has continued her connection with the St. Clair area. For about 15 years, Nancy did community liaison work for the late Charles Caccia, federal Member of Parliament for Davenport from 1968 to 2004. Nancy holds a B.A. and a B.L.S. from the University of Toronto.



Barbara Myrvold has coordinated local history collections and services for the Toronto Public Library since 1982. In this capacity, she has written or supervised the publication of 15 books about Toronto communities and neighbourhoods. Her books include *The Beach in Pictures*, a Canadian best seller, and *The People of Scarborough*, both recipients of Heritage Toronto letters of commendation. She also coordinates the *Historicity: Toronto and Then and Now* section of the Toronto Public Library's web site, which provided digital historical resources about the city from the library's collections. In 2002, *Historicity* won the Ontario Library and Information Technology Association (OLITA) Award and a Heritage Toronto Award of Merit. Barbara has been the archivist for both the Toronto Public Library and the Toronto Transit Commission, and has worked as a reference librarian in public libraries in Toronto and Scarborough. She holds a B.A. from McMaster University, and a B.L.S. and an M.L.S. from the University of Toronto.



St Clair district east of Dufferin Street, 1890.
 Charles E. Goad, Atlas of the city of Toronto and vicinity, plate 35
 TRL 912.7135 G57.11 BR fo



Detail of 'The Family' by G. A. Reid, 1925/6.

Interior mural at Dufferin/St. Clair Branch, Toronto Public Library, restored 2004.

St. Clair West in Pictures

Originally published in 1997, this is the first comprehensive history of the communities bordering St. Clair Avenue West between Oakwood Avenue and Old Weston Road. A critical and popular success, the first two editions both sold out. The third edition provides new information including three-dozen additional illustrations, a new highlight on St. Clair's streetcars, substantial new or revised street name origins documenting many early families in the area, and a detailed index. It also updates the history to cover recent events.



Local History
Handbook No. 8

Recipient of Heritage Toronto Award of Merit

Praise for St. Clair West in Pictures

"No. 8 in the Toronto Public Library's series of invaluable illustrated-memory books about the city's neighbourhoods, their histories and cultures . . . St. Clair West takes us to places that almost everyone has forgotten were places a century ago, when Toronto was still a fairly small city ringed by myriad farming and industrial centres . . . We have Nancy Byers and Barbara Myrvold to thank for bringing back to mind those folk and what they did."

John Bentley Mays, Globe & Mail

"This is a rich portrait. . . Byers and Myrvold take pains to cover every aspect of history, but do it with enough style to make the text entertaining, a kaleidoscope rather than an inventory . . . Many a photographic jaw-dropper in this fine addition to a series that is itself one of the many outstanding contributions the TPL has made to life in old Toronto."

Ted Mumford, NOW

"Through informative text and precious old photos, this book (the term "handbook" really doesn't do justice to the work of authors Nancy Byers and Barbara Myrvold) describes the history and development of the Carlton, Davenport, Earls court and Oakwood communities that form part of Greater Toronto."

Mike Filey, Toronto Sunday Sun