



ARMOUR & RAMSAY'S
CANADIAN SCHOOL
ATLAS.

CONTAINING THE FOLLOWING MAPS, FINELY COLOURED:

- | | |
|-------------------------------------|--------------------------------|
| 1. A Map of the Western Hemisphere. | 6. A Map of the British Isles. |
| 2. A Map of the Eastern Hemisphere. | 7. A Map of North America. |
| 3. A Map of Europe. | 8. A Map of South America. |
| 4. A Map of Asia. | 9. A Map of the United States. |
| 5. A Map of Africa. | 10. A Map of Canada. |

ARMOUR & RAMSAY, MONTREAL.
RAMSAY, ARMOUR & Co., KINGSTON
A. H. ARMOUR & Co., HAMILTON.

1844.



WESTERN HEMISPHERE.



Drawn & Engraved by J. Gellatly, Edin.

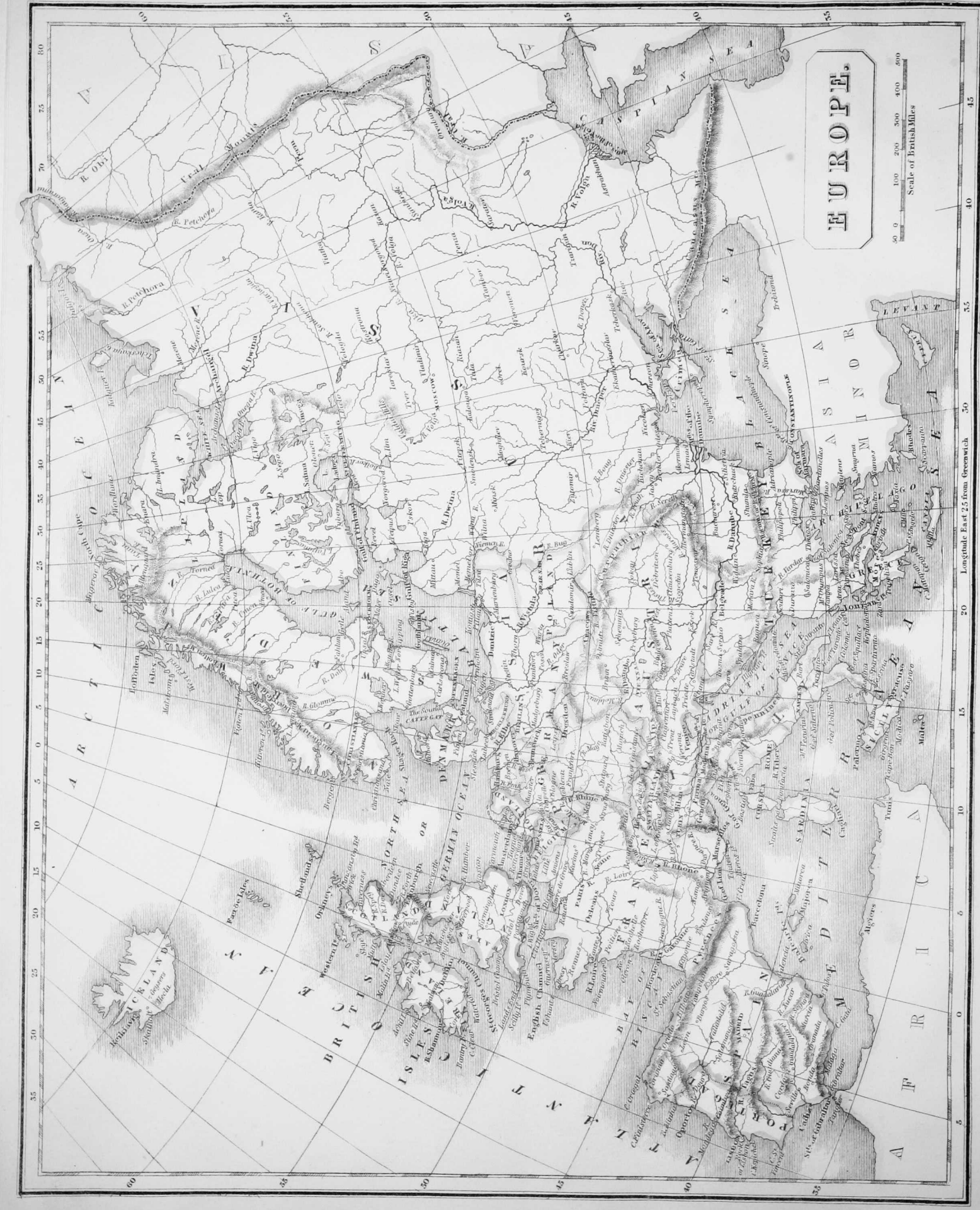
Published by Arnoux & Ramsay, Montreal.

EASTERN HEMISPHERE.



Drawn & Engraved by J. Gellatly, Edm^r

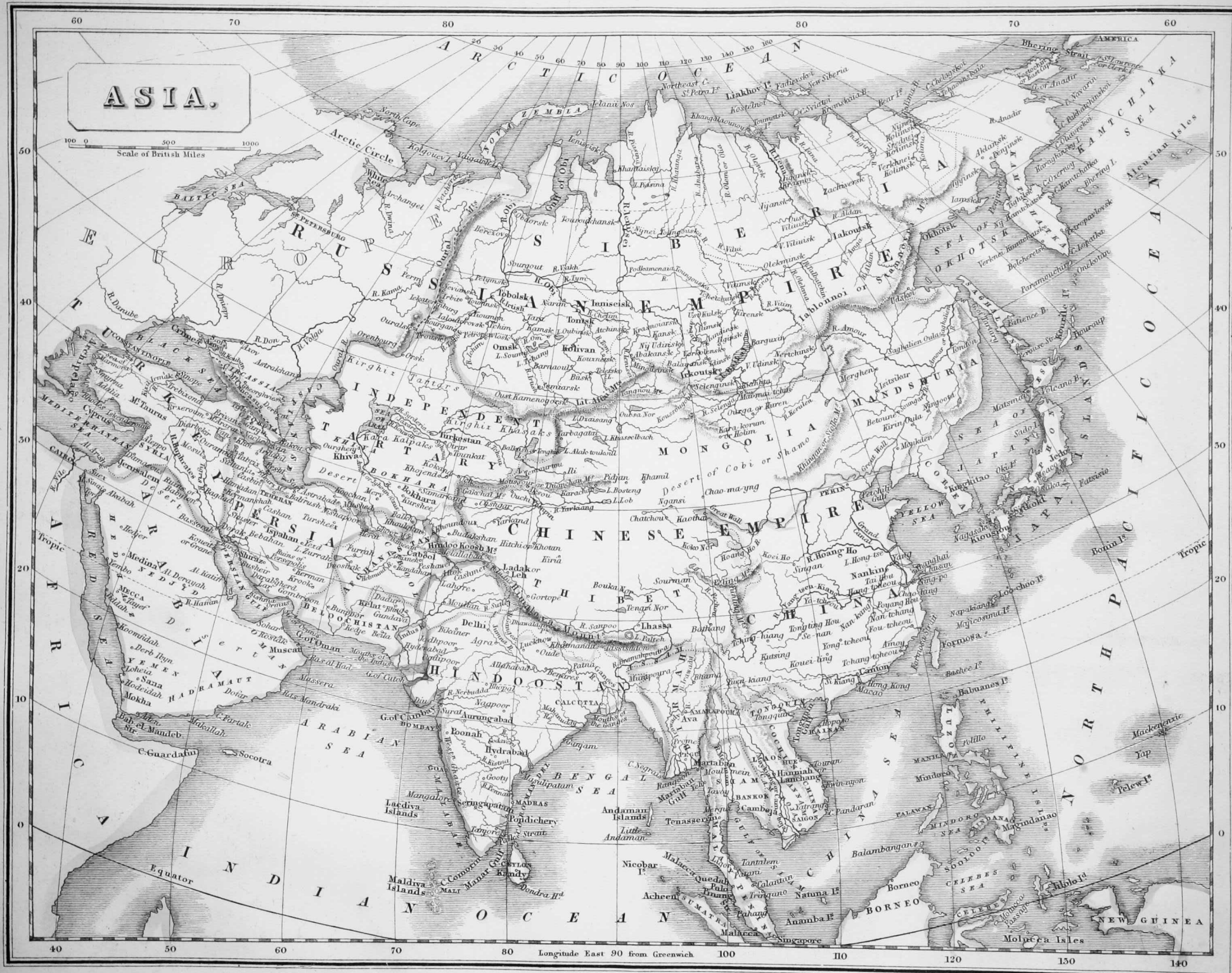
Published by Armour & Ramsay, Montreal.



Drawn & Engraved by J. Gellady Edin.

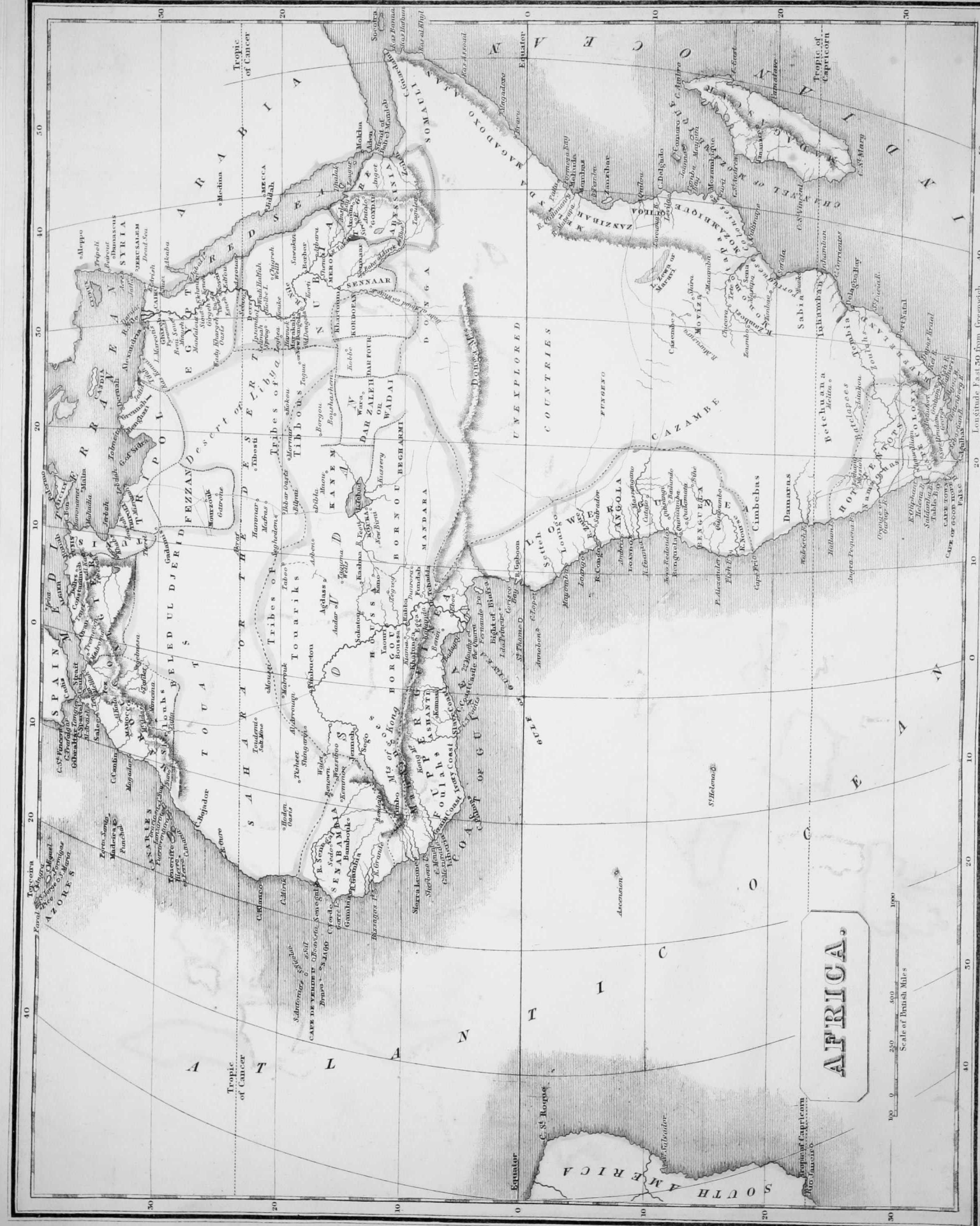
Published by Arnot & Ramsay, Montreal.

Longitude East 25 from Greenwich.



Published by Armour & Ramsay, Montreal.

Drawn & Engraved by J. Gellatly, Edin^g.



Drawn & Engraved by J. Gellaly - Edin.

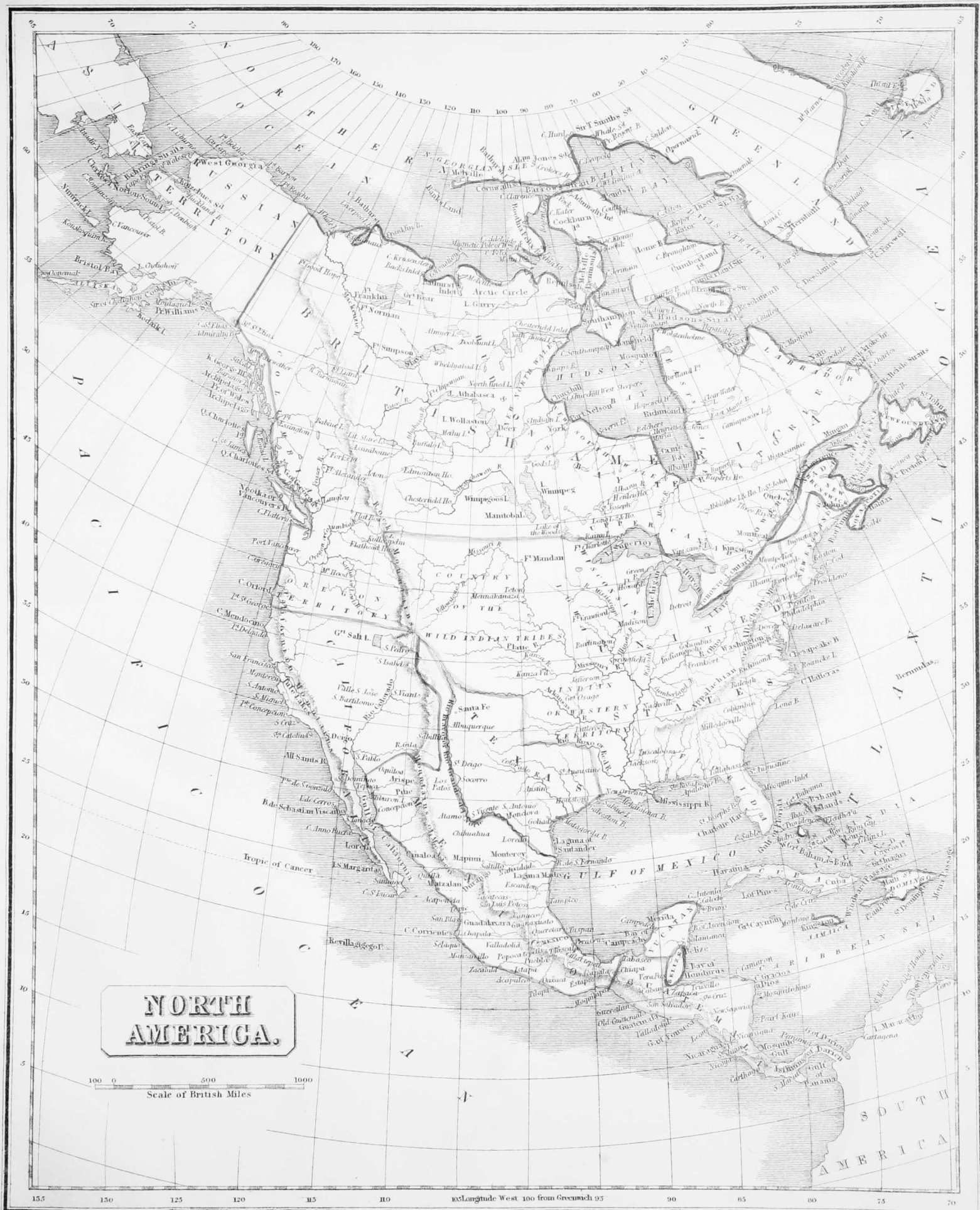
Published by Armour & Hamsay, Montreal.



BRITISH ISLES.

Scale of British Miles
0 10 20 30 40 50 60 70 80 90 100





Drawn & Engraved by J. G. Kelly Edin.

Published by Armour & Ramsay Montreal.



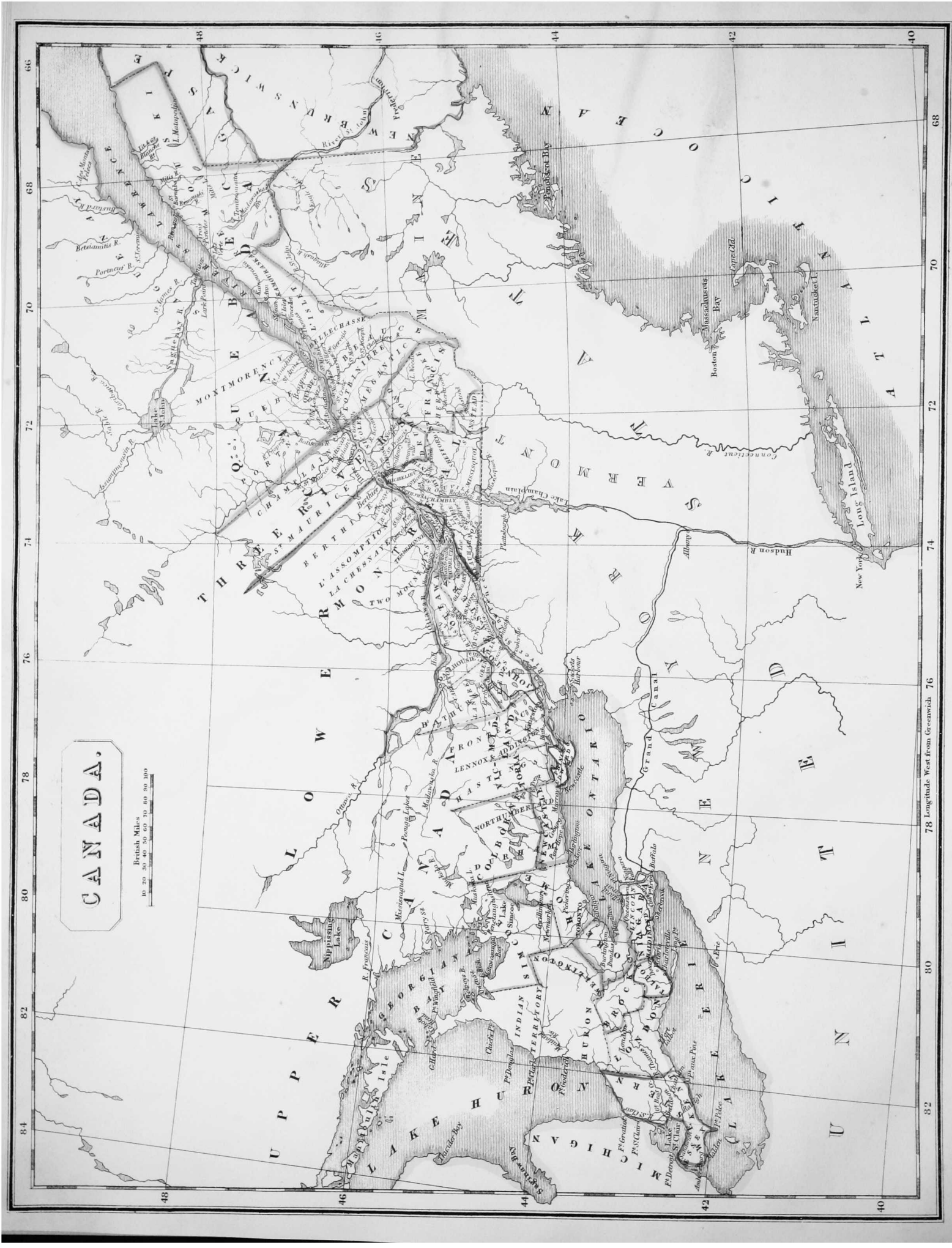
SOUTH AMERICA.

Scale of British Miles



Published by Arnott & Ramsay, Montreal.

Drawn & Engraved by J. Gellatly, Edin.



Drawn & Engraved by J. Colclath, Edm.

Published by Armour & Ramsay, Montreal.

THE CANADIAN SCHOOL ATLAS.

The great success which attended the publication of the first edition has induced the Publishers to go to some additional expense with the present, and in accuracy as well as in cheapness, they feel satisfied it will contrast favourably with any School Atlas published in Europe or the United States.

A material reduction has also been made in price.

The Atlas may be used along with the Catechism of Geography, or with Ewing's, Goldsmith's, Stewart's, or any other good Text Book.

The following opinions were expressed respecting the first edition by the Provincial Press :—

OPINIONS OF THE PRESS.

CANADIAN SCHOOL ATLAS.—The above is the title of a book published for the use of Canadian Schools. The work contains ten beautifully executed Maps—the whole series colored in excellent style. The work is one of great comparative magnitude, and reflects the highest honour upon the enterprise of the publishers, to whom the country now owes a School Atlas, peculiarly its own. The book has, we hear received the approval of the best teachers of the city, and the extremely low rate at which it is disposed of, warrants the hope that it may speedily come into general use in the whole of the British Colonies.—*Literary Garland.*

The work is got up in an exceedingly neat style, and reflects much credit upon the publishers. We deem it quite unnecessary to recommend such a work to the public, for its utility, as a School-book, must be manifest to all. It is published at a very low price.—*Montreal Courier.*

In addition to the value of the Atlas, as a School-book, its low price is a recommendation to its being generally used.—*Montreal Herald.*

We have been favoured with a copy of the *Canadian School Atlas*, recently published, and eminently calculated, both by its execution and its extremely low price, to facilitate that necessary branch of education, geography, hitherto so neglected in Canada.—*Montreal Transcript.*

The manner in which it is got up does credit to the publishers. It is a foolscap folio size, bound in cloth, with ten Maps. We believe it is the only work of the kind in Canada, which, combined with the neatness of its execution and the lowness of the price, cannot fail to

make it a desirable work to put into the hands of youth.—*Neilson's Quebec Gazette.*

It is with the greatest pleasure that we call public attention to this work, as it is one which is in the highest degree creditable, not only to the publishers but to the country itself. The Maps, ten in number, are remarkably neat, and upon a large scale, and the execution of the work is equal to any thing in America, whilst its price, we hesitate not to say, makes it the cheapest book of the kind that we have ever seen.—*Toronto Colonist.*

The Maps are beautifully, and, so far as we are able to judge, correctly prepared, and the volume is presented to the public in a form and with a finish very creditable to the judgment and taste of those who present it; while its publication is an evidence of an enterprising spirit we should delight to witness in the Canadas, in every department of useful knowledge. Much of the value of the work is derived from its being a "School" Atlas, where so little, comparatively, is done for our Colonial youth.—*Christian Guardian.*

The publishers were favoured with a letter from the Rev. M. Baile, President of the Montreal College, from which the following is an extract :—

Vos cartes me paroissent d'ailleurs exactes, bien dessinées, bien gravées, sur une échelle qui n'est ni trop étendue ni trop resserrée, et ainsi je considère votre ouvrage comme un précieux présent que vous faites à la jeunesse; et je saisirai avec empressement toutes les occasions qui se présenteront pour le recommander à ceux qui me sont particulièrement confiés.